









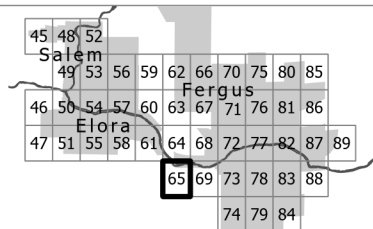


-  Zone Boundary
-  Environmental Protection
-  Environmental Protection Overlay
-  Heritage Area Overlay
-  Parcel Fabric
-  Floodplain
-  Flood Fringe
-  Waterbody
-  Watercourse
-  Road



Township of Centre Wellington  
 Zoning By-Law  
 Schedule "A"  
**Map 65**  
 Elora-Fergus

Sources: May include data from the Grand River Conservation Authority, County of Wellington, Teranet (2004) and © 2023 of the Queens Printer For Ontario. Data provided herein is derived from sources with varying levels of accuracy and currency. This is not a survey product. The Township of Centre Wellington disclaims all responsibility for the accuracy or completeness of information contained herein. The Township of Centre Wellington assumes no responsibility for errors arising from use of these mapping products. All rights reserved. May not be reproduced without permission. © 2023 The Township of Centre Wellington. Path: O:\DATA\_ENTERPRISE\ZONING\ARPA\Zoning\_ByLaw\_Maps\Zoning\_ByLaw\_Maps.aprx



Author: GWolowich  
 Date Saved: 2023-09

