

#ActiveLivingCW
#elorafergus



Explore the Trails of Centre Wellington!



Elora & Fergus Tourism

Where will the trails take you today?



Find more outdoor adventure, fabulous food, overnight escapes, arts & events. 'stop by & say Hi!'

The Elora Information Centre
10 East Mill Street, Elora ON N0B 1S0
Toll Free: 1-877-242-6353

Email: tourism@centrewellington.ca

Connect with us:

@EloraFergus, #EloraFergus, elorafergus.ca

Length Difficulty

1 RIVER LOOP 11.3 km Moderate

This loop is intended for those who wish to travel between Fergus and Elora efficiently. It provides the shortest way to commute on-road between the two towns. Although suitable for both pedestrians and cyclists caution is required as this route shares the road with vehicles with a posted speed limit of up to 60 km/h.

2 UPPER GRAND GORGE TRAIL 2.6 km Moderate

This route provides one of Elora's most spectacular views. You'll see the Tooth of Time, Lover's Leap and the Elora Gorge. The route is partly sidewalk and recreational trail and may provide a challenge for some users. Pedestrian Only.

3 BISSELL LOOP 1.8 km Easy

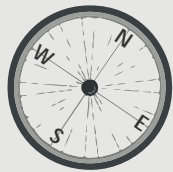
This loop will take you to one of Elora's favourite parks. Bissell Park contains a wonderful boardwalk and paved path. You will see downtown Elora and a splash pad to cool off. Most of this route is on-road/sidewalk with two pedestrian bridges. Cyclist and pedestrian friendly.

4 RIVERWALK LOOP 719 m Easy

This short loop in Fergus provides a great view of the Grand River and the falls. Right in the heart of downtown Fergus the terrain is sidewalks, boardwalk and recreational trail suitable for all abilities. Pedestrian Only.

5 TRAILS LOOP 9.3 km Moderate

The Trestle Bridge gives you a view of the Grand River and the County Museum that is spectacular. The Trestle Bridge Trail and the Elora Cataract Trailway are joined in a loop by some on-road sections. The stone dust paths provide easy terrain for cycling and hiking.



Places

You

Must

See!



A Elora Gorge Conservation Area



B Historic Downtown Elora



C Elora Quarry Conservation Area




D Wellington County Museum & Archives



E Historic Downtown Fergus



F Confederation Park



1 River Loop

2 Upper Grand Gorge Trail

3 Bissell Park Loop

4 Riverwalk Loop

5 Trails Loop

The Trails!

1 kilometre



Use this QR Code to link to our trail mapping or go to www.centrewellington.ca/trails

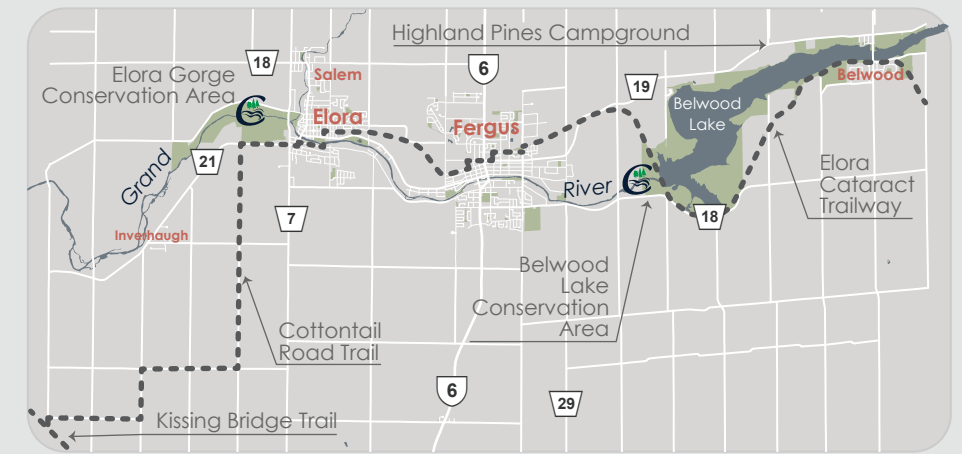


- Public Parking
- Drinking Water
- Spectacular View
- Library
- Picnic Table/Pavilion
- Public Washrooms
- Hospital
- Information Centre
- Baseball Diamond
- Skating Rink
- Playground
- Skate Park
- Basket Ball Court
- Splash Pad
- Bike Rack
- Bike Repair Station
- Recreational Trail
- Alternate Trail
- Park
- Gorge/Cliffs
- Pedestrian Bridge

Trail Uses



Please share the trail



- A** Victoria Park
- B** Hoffer Park
- C** Green Space
- D** O'Brien Park
- E** Bissell Park
- F** Templin Gardens
- G** River Walk
- H** BT Corners
- I** Confederation Park

The Township of Centre Wellington assumes no risk for the accuracy of this map or for the conditions of the routes shown on this map. You are solely responsible for using your own judgment in interpreting and using this information to safely enjoy your own outdoor pursuits. Recreational trail, sidewalk and road conditions vary and it is the responsibility of the user to remain safe. Please remember to share the trail whether you're on foot or on wheels.
© Township of Centre Wellington