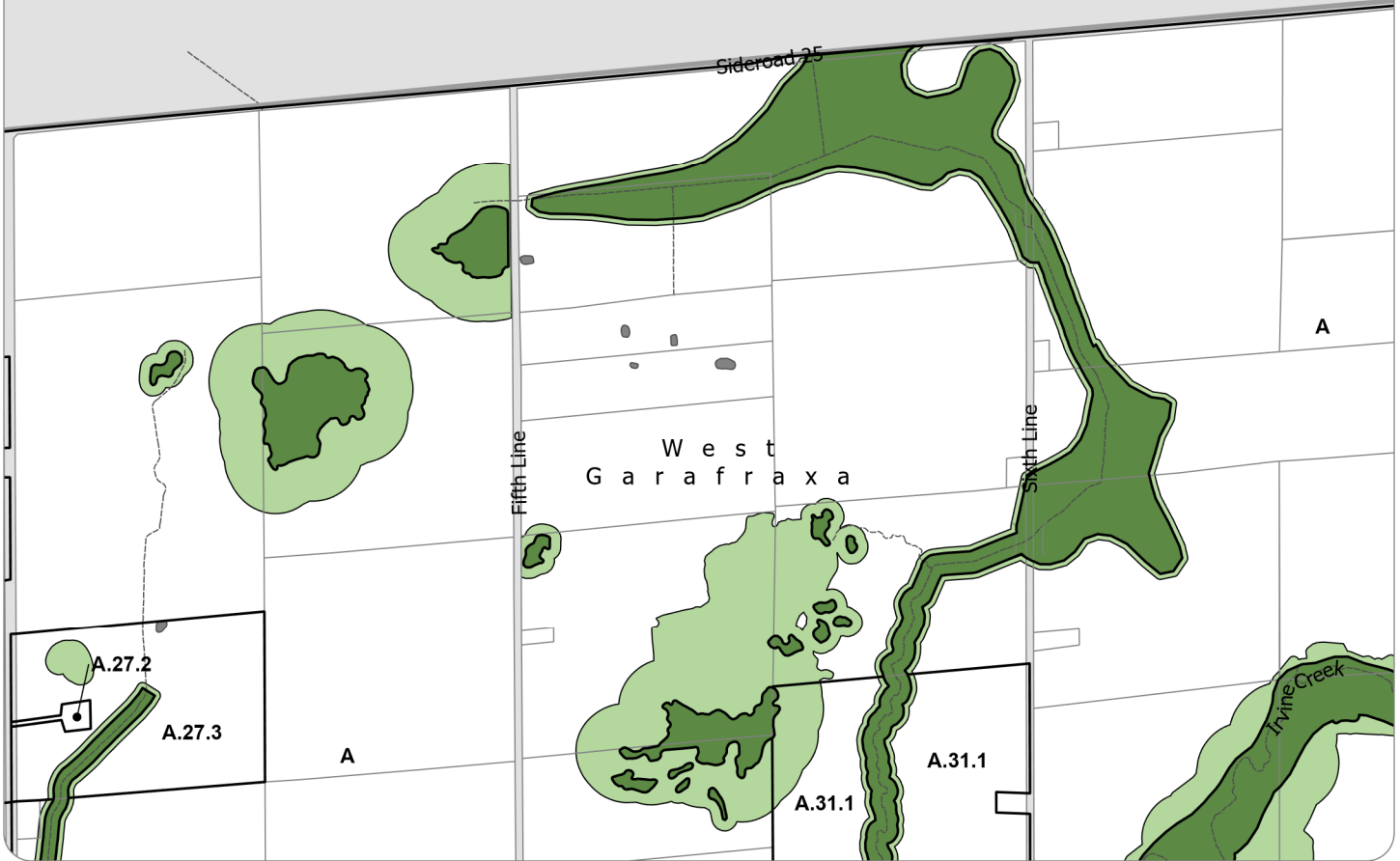












TOWNSHIP OF WELLINGTON NORTH




-  Zone Boundary
-  Environmental Protection
-  Environmental Protection Overlay
-  Urban Area
-  Parcel Fabric
-  Floodplain
-  Flood Fringe
-  Waterbody
-  Watercourse
-  Road

| | | | | | | | |
|---|----|----|----|----|----|----|----|
| | | | | 21 | 27 | 33 | 39 |
| 1 | 6 | 11 | 16 | 22 | 28 | 34 | 40 |
| 2 | 7 | 12 | 17 | 23 | 29 | 35 | 41 |
| 3 | 8 | 13 | 18 | 24 | 30 | 36 | 42 |
| 4 | 9 | 14 | 19 | 25 | 31 | 37 | 43 |
| 5 | 10 | 15 | 20 | 26 | 32 | 38 | 44 |

Township of Centre Wellington
 Zoning By-Law
 Schedule "A"
Map 33
 West Garafraxa

Sources: May include data from the Grand River Conservation Authority, County of Wellington, Teranet (2004) and © 2023 of the Queens Printer For Ontario. Data provided herein is derived from sources with varying levels of accuracy and currency. This is not a survey product. The Township of Centre Wellington disclaims all responsibility for the accuracy or completeness of information contained herein. The Township of Centre Wellington assumes no responsibility for errors arising from use of these mapping products. All rights reserved. May not be reproduced without permission. © 2023 The Township of Centre Wellington. Path: O:\DATA_ENTERPRISE\ZONING\ARPA\Zoning_ByLaw_Maps\Zoning_ByLaw_Maps.aprx



Author: GWolowich
 Date Saved: 2023-09

