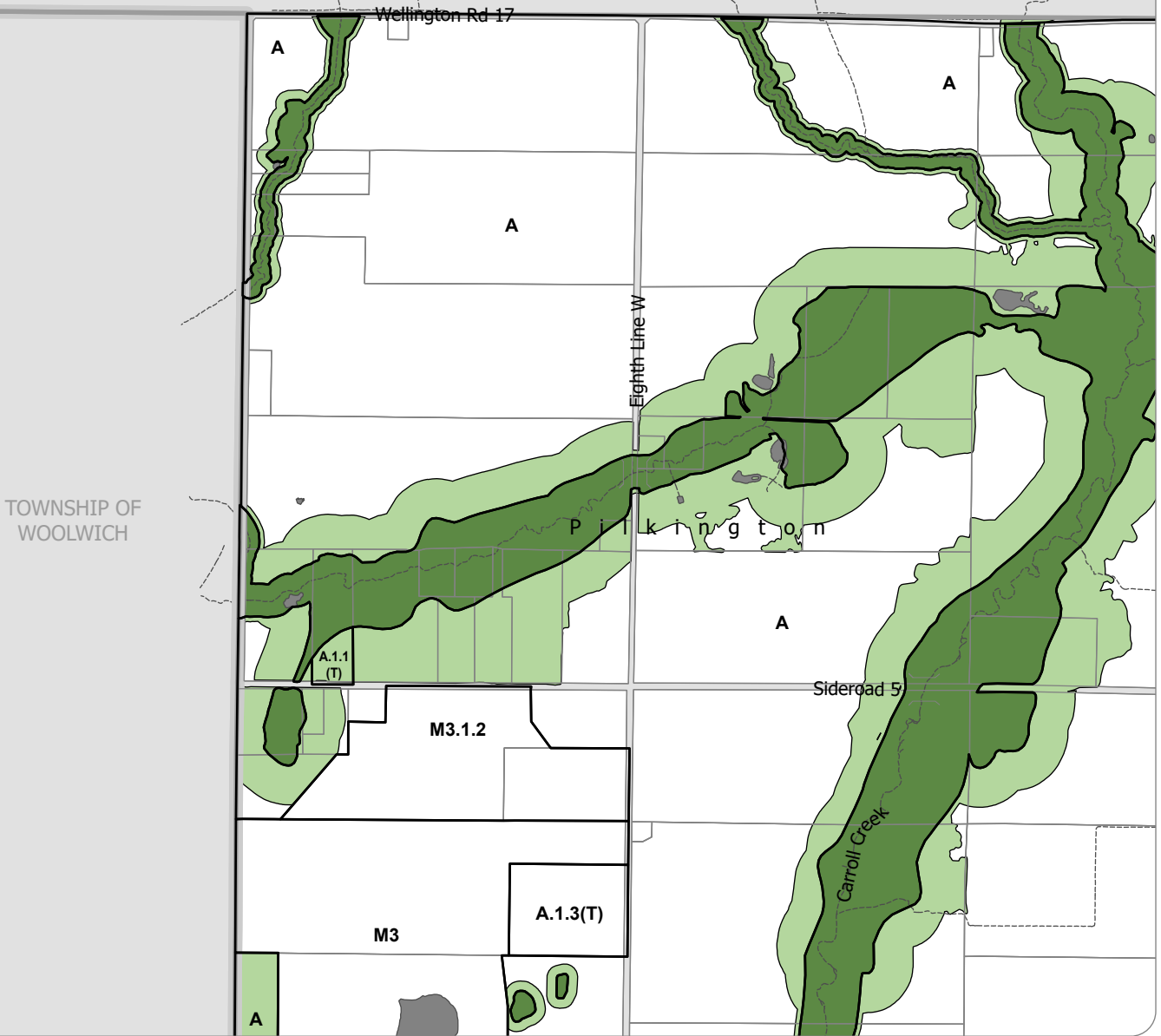


TOWNSHIP OF
MAPLETON



TOWNSHIP OF
WOOLWICH

- Zone Boundary
- Environmental Protection
- Environmental Protection Overlay
- Urban Area
- Parcel Fabric
- Floodplain
- Flood Fringe
- Waterbody
- Watercourse
- Road

				21	27	33	39
1	6	11	16	22	28	34	40
2	7	12	17	23	29	35	41
3	8	13	18	24	30	36	42
4	9	14	19	25	31	37	43
5	10	15	20	26	32	38	44

Township of Centre Wellington
Zoning By-Law
Schedule "A"
Map 1
Pilkington

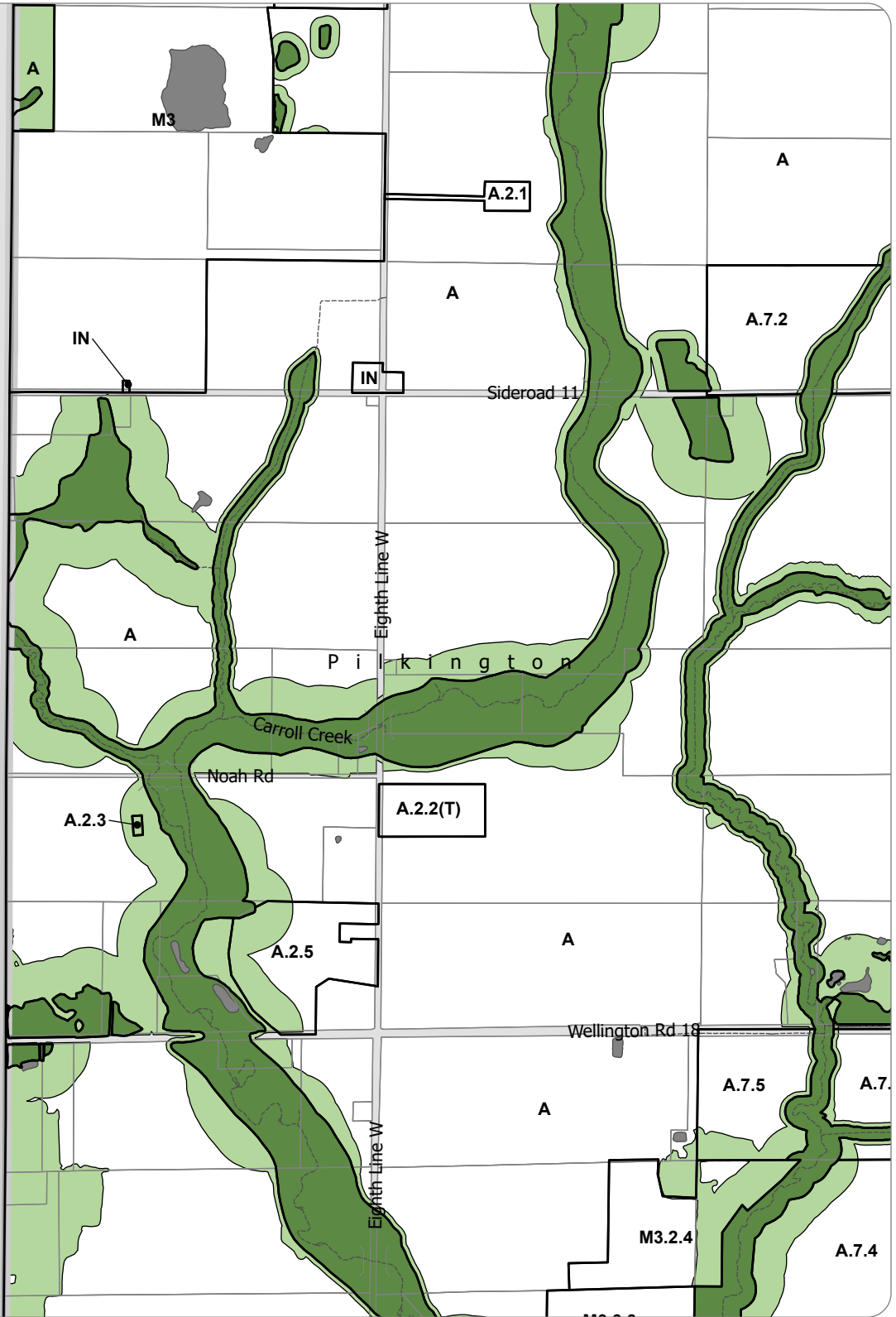
Sources: May include data from the Grand River Conservation Authority, County of Wellington, Teranet (2004) and © 2024 of the Queens Printer For Ontario. Data provided herein is derived from sources with varying levels of accuracy and currency. This is not a survey product. The Township of Centre Wellington disclaims all responsibility for the accuracy or completeness of information contained herein. The Township of Centre Wellington assumes no responsibility for errors arising from use of these mapping products. All rights reserved. May not be reproduced without permission. © 2024 The Township of Centre Wellington. Path: O:\DATA_ENTERPRISE\ZONING\ARPX\Zoning_ByLaw_Maps\Zoning_ByLaw_Maps.aprx



Author: GWoolwich
Date Saved: 2023-09



TOWNSHIP OF WOOLWICH



- Zone Boundary
- Environmental Protection
- Environmental Protection Overlay
- Urban Area
- Parcel Fabric
- Floodplain
- Flood Fringe
- Waterbody
- Watercourse
- Road

				21	27	33	39
1	6	11	16	22	28	34	40
2	7	12	17	23	29	35	41
3	8	13	18	24	30	36	42
4	9	14	19	25	31	37	43
5	10	15	20	26	32	38	44

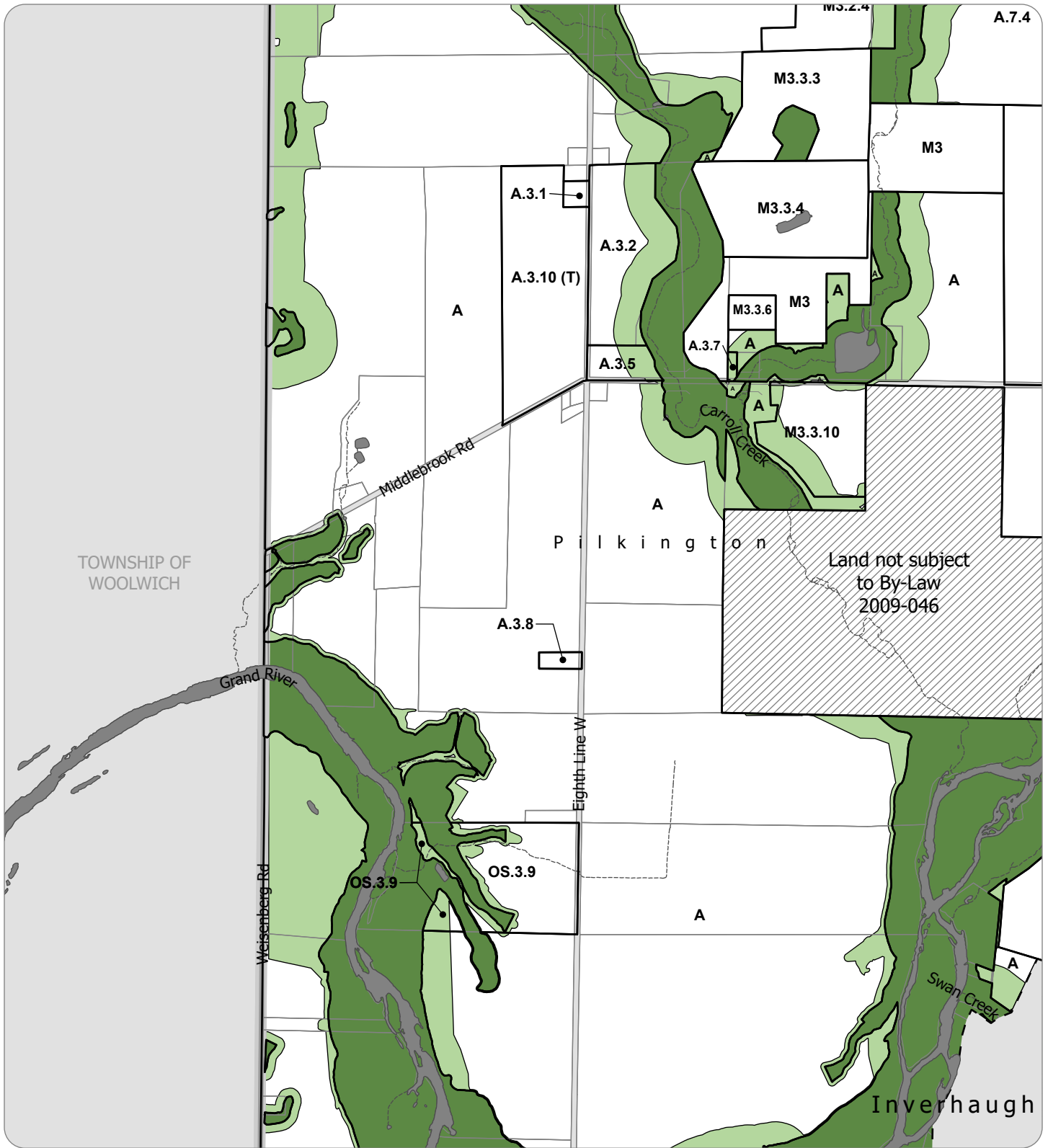
Township of Centre Wellington
 Zoning By-Law
 Schedule "A"
Map 2
 Pilkington









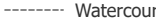

Sources: May include data from the Grand River Conservation Authority, County of Wellington, Teranet (2004) and © 2024 of the Queens Printer For Ontario. Data provided herein is derived from sources with varying levels of accuracy and currency. This is not a survey product. The Township of Centre Wellington disclaims all responsibility for the accuracy or completeness of information contained herein. The Township of Centre Wellington assumes no responsibility for errors arising from use of these mapping products. All rights reserved. May not be reproduced without permission. © 2024 The Township of Centre Wellington. Path: O:\DATA_ENTERPRISE\ZONING\ARPX\Zoning_ByLaw_Maps\Zoning_ByLaw_Maps.aprx



Author: G.Woolwich
 Date Saved: 2023-09





-  Zone Boundary
-  Environmental Protection
-  Environmental Protection Overlay
-  Urban Area
-  Parcel Fabric
-  Floodplain
-  Flood Fringe
-  Waterbody
-  Watercourse
-  Road

				21	27	33	39
1	6	11	16	22	28	34	40
2	7	12	17	23	29	35	41
3	8	13	18	24	30	36	42
4	9	14	19	25	31	37	43
5	10	15	20	26	32	38	44

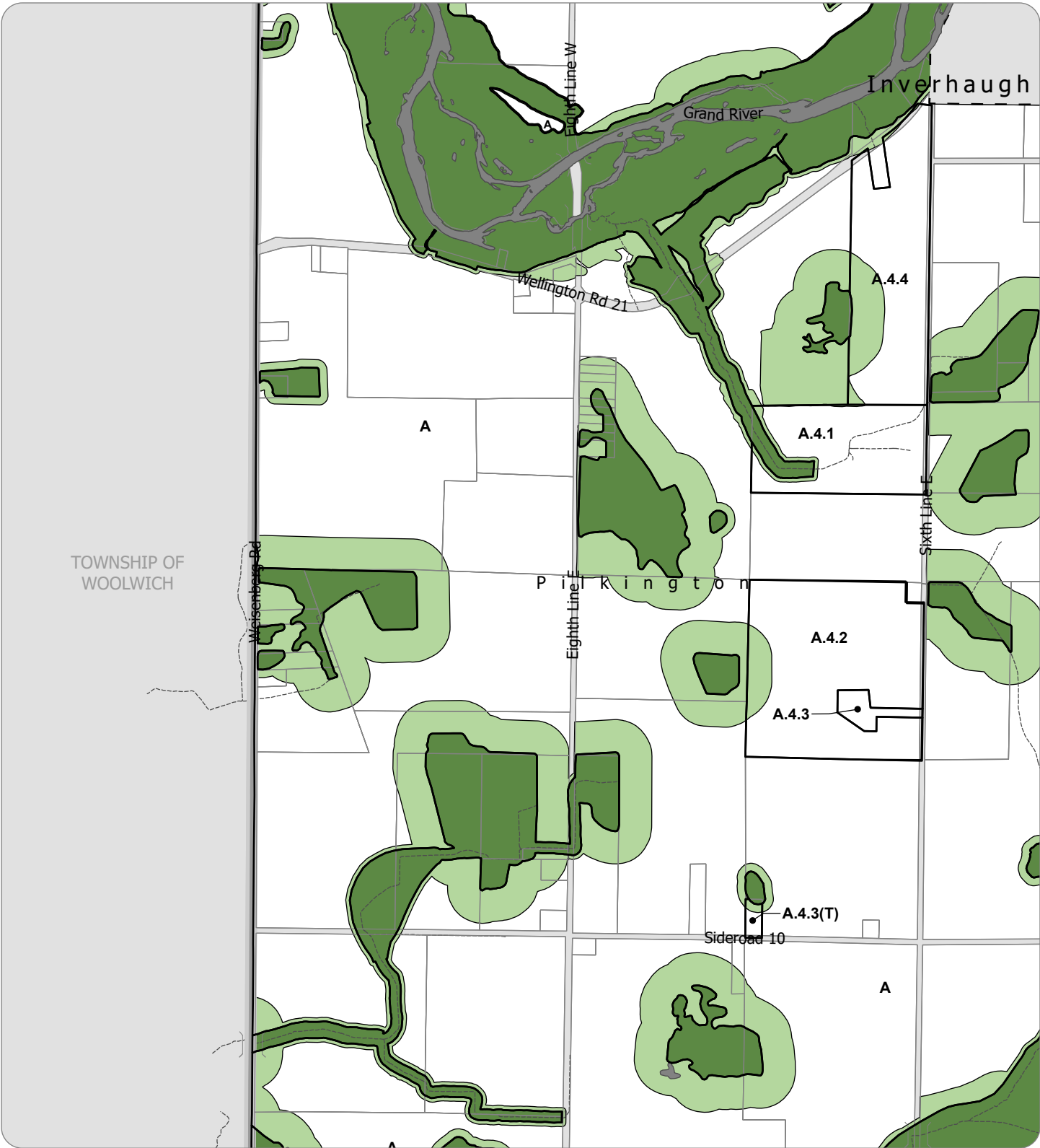
Township of Centre Wellington
 Zoning By-Law
 Schedule "A"
Map 3
 Pilkington








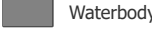


Sources: May include data from the Grand River Conservation Authority, County of Wellington, Teranet (2004) and © 2024 of the Queens Printer For Ontario. Data provided herein is derived from sources with varying levels of accuracy and currency. This is not a survey product. The Township of Centre Wellington disclaims all responsibility for the accuracy or completeness of information contained herein. The Township of Centre Wellington assumes no responsibility for errors arising from use of these mapping products. All rights reserved. May not be reproduced without permission. © 2024 The Township of Centre Wellington. Path: O:\DATA_ENTERPRISE\ZONING\ARPX\Zoning_ByLaw_Maps\Zoning_ByLaw_Maps.aprx



Author: GWOlowich
 Date Saved: 2023-09



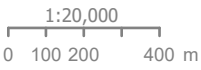


-  Zone Boundary
-  Environmental Protection
-  Environmental Protection Overlay
-  Urban Area
-  Parcel Fabric
-  Floodplain
-  Flood Fringe
-  Waterbody
-  Watercourse
-  Road

				21	27	33	39
1	6	11	16	22	28	34	40
2	7	12	17	23	29	35	41
3	8	13	18	24	30	36	42
4	9	14	19	25	31	37	43
5	10	15	20	26	32	38	44

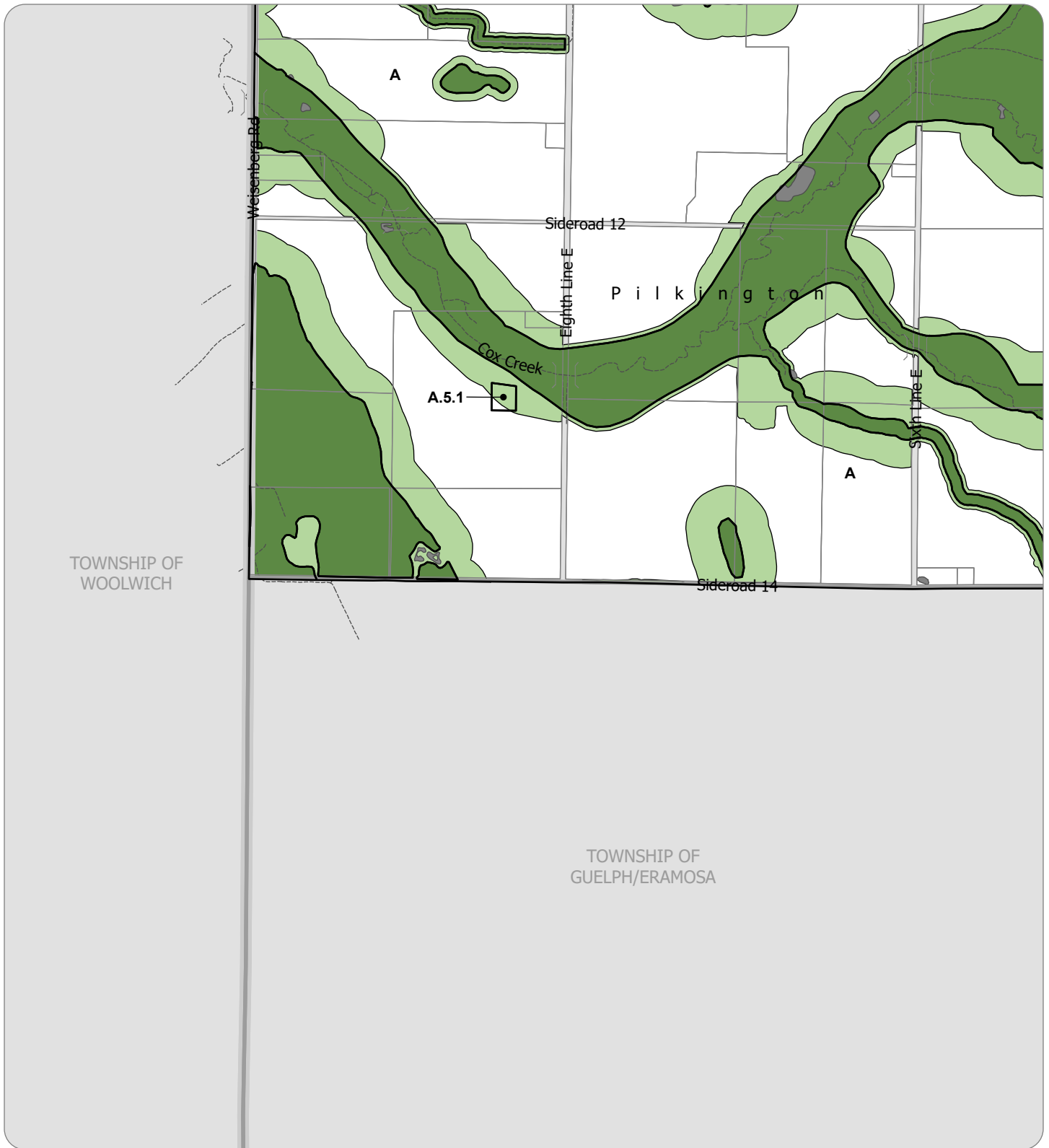
Township of Centre Wellington
 Zoning By-Law
 Schedule "A"
Map 4
 Pilkington











Sources: May include data from the Grand River Conservation Authority, County of Wellington, Teranet (2004) and © 2024 of the Queens Printer For Ontario. Data provided herein is derived from sources with varying levels of accuracy and currency. This is not a survey product. The Township of Centre Wellington disclaims all responsibility for the accuracy or completeness of information contained herein. The Township of Centre Wellington assumes no responsibility for errors arising from use of these mapping products. All rights reserved. May not be reproduced without permission. © 2024 The Township of Centre Wellington. Path: O:\DATA_ENTERPRISE\ZONING\ARPX\Zoning_ByLaw_Maps\Zoning_ByLaw_Maps.aprx



Author: GWoolwich
 Date Saved: 2023-09





-  Zone Boundary
-  Environmental Protection
-  Environmental Protection Overlay
-  Urban Area
-  Parcel Fabric
-  Floodplain
-  Flood Fringe
-  Waterbody
-  Watercourse
-  Road

Township of Centre Wellington
 Zoning By-Law
 Schedule "A"
Map 5
 Pilkington

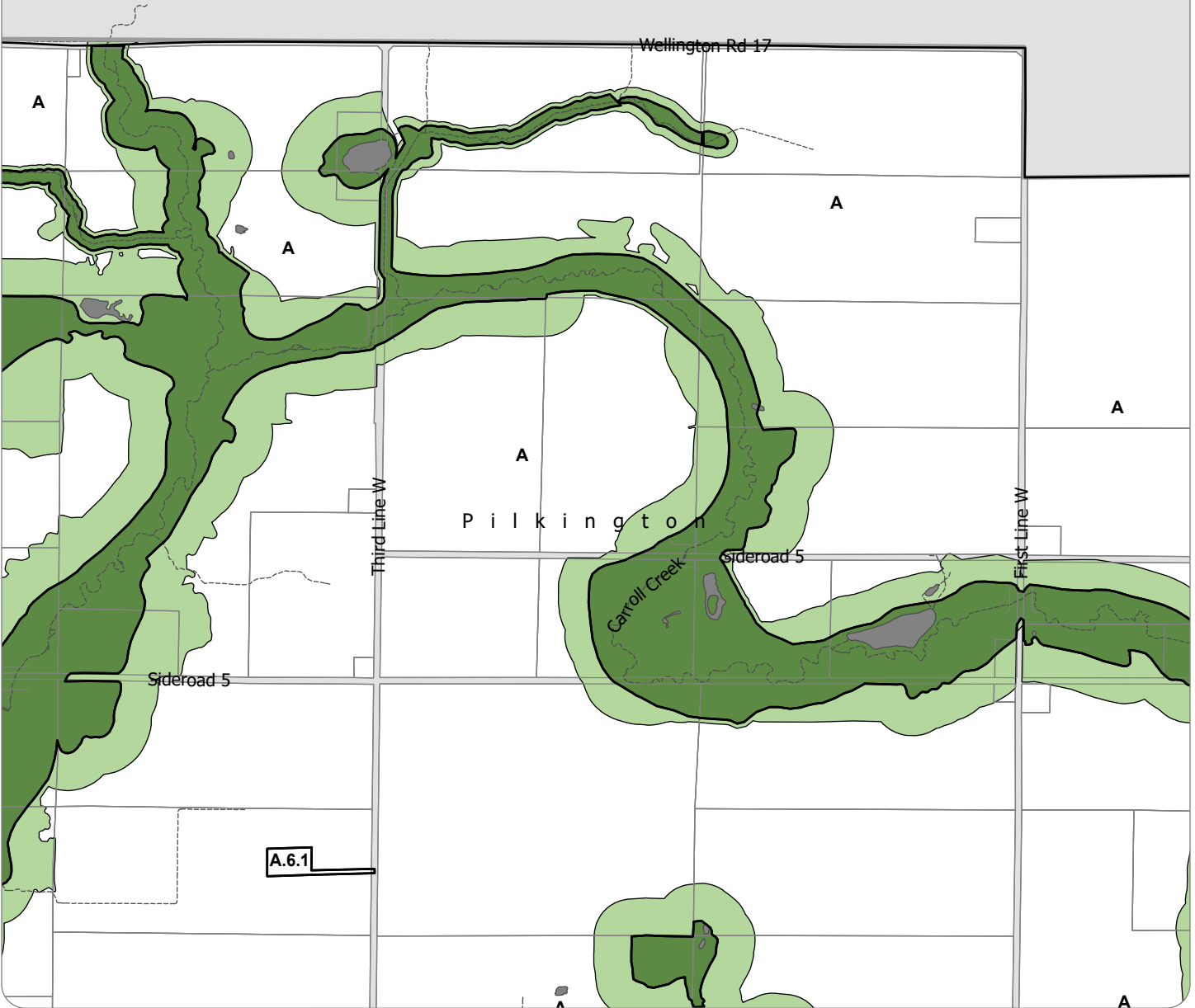
Sources: May include data from the Grand River Conservation Authority, County of Wellington, Teranet (2004) and © 2024 of the Queens Printer For Ontario. Data provided herein is derived from sources with varying levels of accuracy and currency. This is not a survey product. The Township of Centre Wellington disclaims all responsibility for the accuracy or completeness of information contained herein. The Township of Centre Wellington assumes no responsibility for errors arising from use of these mapping products. All rights reserved. May not be reproduced without permission. © 2024 The Township of Centre Wellington. Path: O:\DATA_ENTERPRISE\ZONING\ARPX\Zoning_ByLaw_Maps\Zoning_ByLaw_Maps.aprx



Author: GWoolwich
 Date Saved: 2023-09



TOWNSHIP OF
MAPLETON




- Zone Boundary
- Environmental Protection
- Environmental Protection Overlay
- Urban Area
- Parcel Fabric
- Floodplain
- Flood Fringe
- Waterbody
- Watercourse
- Road

				21	27	33	39
1	6	11	16	22	28	34	40
2	7	12	17	23	29	35	41
3	8	13	18	24	30	36	42
4	9	14	19	25	31	37	43
5	10	15	20	26	32	38	44

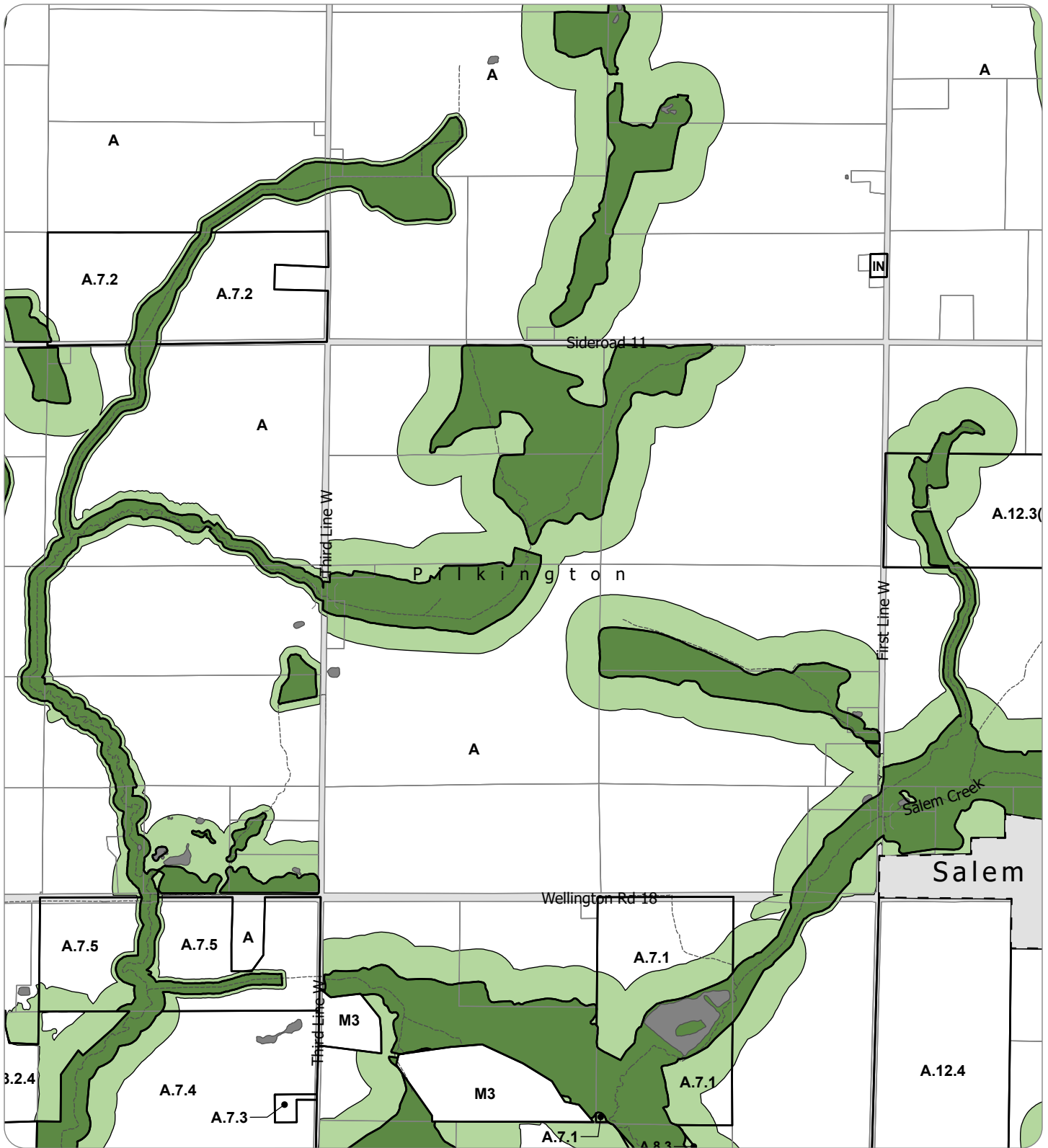
Township of Centre Wellington
Zoning By-Law
Schedule "A"
Map 6
Pilkington









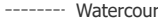

Sources: May include data from the Grand River Conservation Authority, County of Wellington, Teranet (2004) and © 2024 of the Queens Printer For Ontario. Data provided herein is derived from sources with varying levels of accuracy and currency. This is not a survey product. The Township of Centre Wellington disclaims all responsibility for the accuracy or completeness of information contained herein. The Township of Centre Wellington assumes no responsibility for errors arising from use of these mapping products. All rights reserved. May not be reproduced without permission. © 2024 The Township of Centre Wellington. Path: O:\DATA_ENTERPRISE\ZONING\ARPX\Zoning_ByLaw_Maps\Zoning_ByLaw_Maps.aprx



Author: GWolowich
Date Saved: 2023-09





-  Zone Boundary
-  Environmental Protection
-  Environmental Protection Overlay
-  Urban Area
-  Parcel Fabric
-  Floodplain
-  Flood Fringe
-  Waterbody
-  Watercourse
-  Road

				21	27	33	39
1	6	11	16	22	28	34	40
2	7	12	17	23	29	35	41
3	8	13	18	24	30	36	42
4	9	14	19	25	31	37	43
5	10	15	20	26	32	38	44

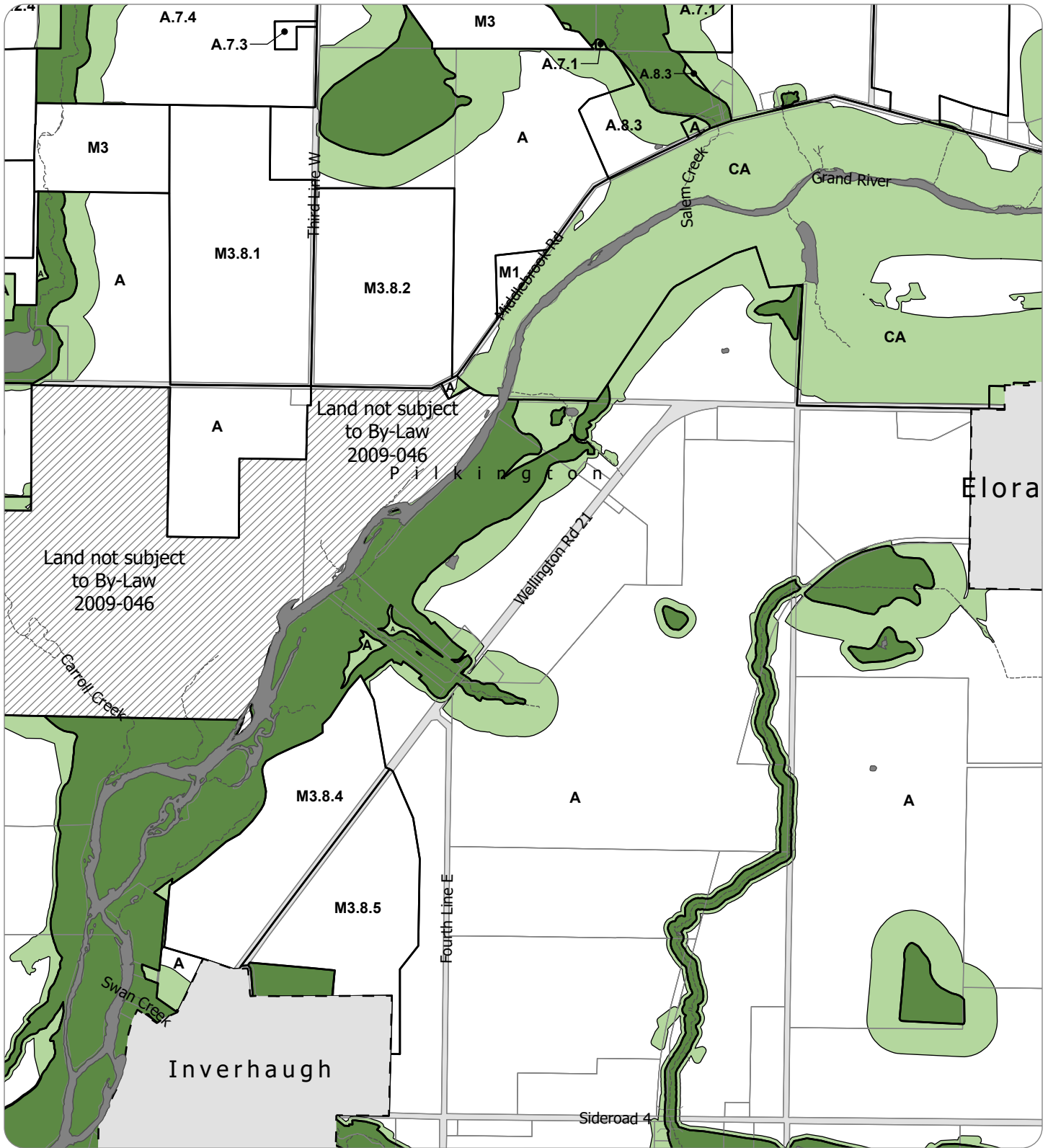
Township of Centre Wellington
 Zoning By-Law
 Schedule "A"
Map 7
 Pilkington

Sources: May include data from the Grand River Conservation Authority, County of Wellington, Teranet (2004) and © 2024 of the Queens Printer For Ontario. Data provided herein is derived from sources with varying levels of accuracy and currency. This is not a survey product. The Township of Centre Wellington disclaims all responsibility for the accuracy or completeness of information contained herein. The Township of Centre Wellington assumes no responsibility for errors arising from use of these mapping products. All rights reserved. May not be reproduced without permission. © 2024 The Township of Centre Wellington. Path: O:\DATA_ENTERPRISE\ZONING\ARPA\Zoning_ByLaw_Maps\Zoning_ByLaw_Maps.aprx



Author: GWowlich
 Date Saved: 2023-09





- Zone Boundary
- Environmental Protection
- Environmental Protection Overlay
- Urban Area
- Parcel Fabric
- Floodplain
- Flood Fringe
- Waterbody
- Watercourse
- Road

				21	27	33	39
1	6	11	16	22	28	34	40
2	7	12	17	23	29	35	41
3	8	13	18	24	30	36	42
4	9	14	19	25	31	37	43
5	10	15	20	26	32	38	44

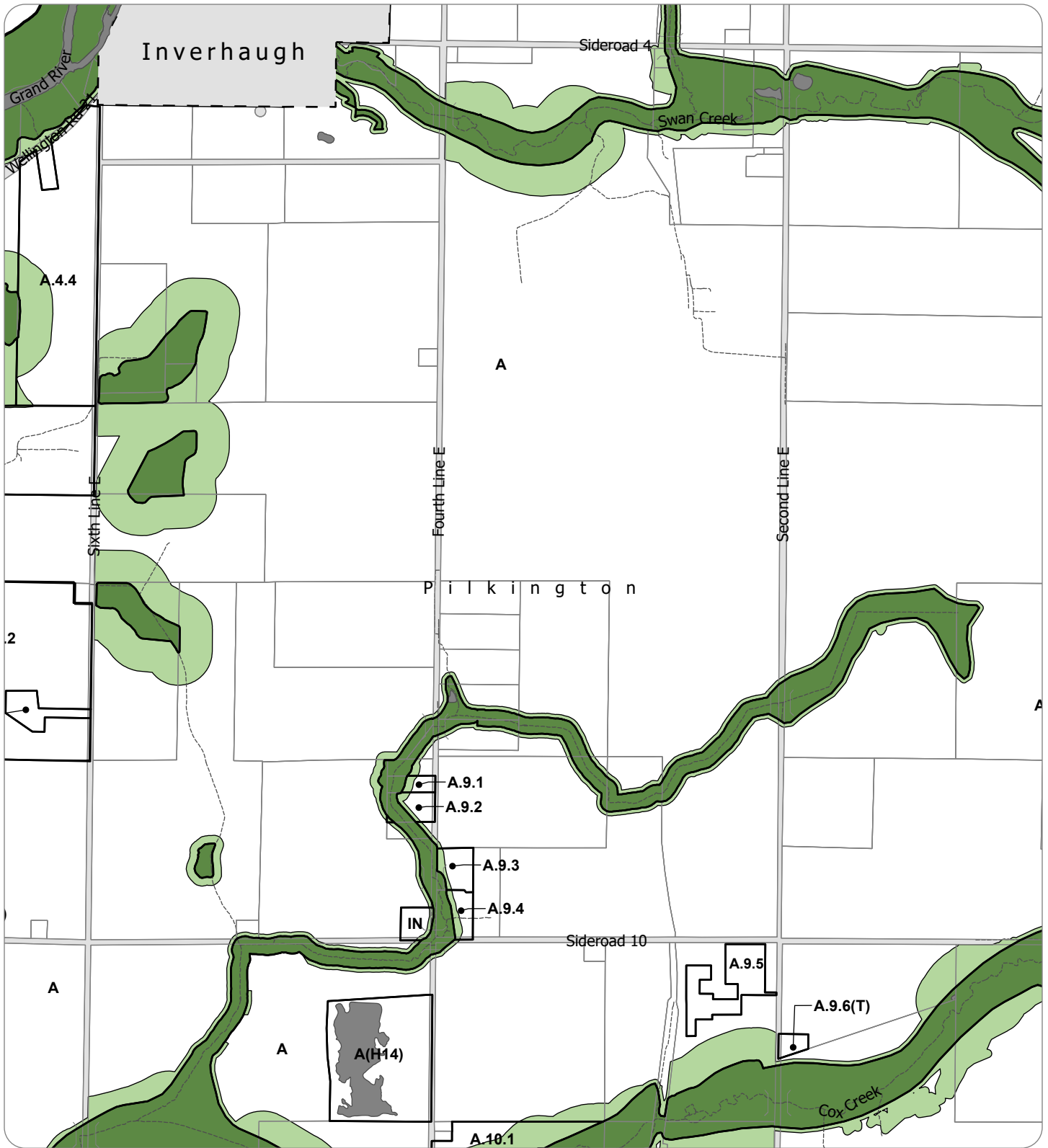
Township of Centre Wellington
 Zoning By-Law
 Schedule "A"
Map 8
 Pilkington








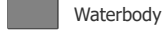


Sources: May include data from the Grand River Conservation Authority, County of Wellington, Teranet (2004) and © 2024 of the Queens Printer For Ontario. Data provided herein is derived from sources with varying levels of accuracy and currency. This is not a survey product. The Township of Centre Wellington disclaims all responsibility for the accuracy or completeness of information contained herein. The Township of Centre Wellington assumes no responsibility for errors arising from use of these mapping products. All rights reserved. May not be reproduced without permission. © 2024 The Township of Centre Wellington. Path: O:\DATA_ENTERPRISE\ZONING\ARPX\Zoning_ByLaw_Maps\Zoning_ByLaw_Maps.aprx



Author: GWowlich
 Date Saved: 2023-09



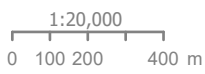


-  Zone Boundary
-  Environmental Protection
-  Environmental Protection Overlay
-  Urban Area
-  Parcel Fabric
-  Floodplain
-  Flood Fringe
-  Waterbody
-  Watercourse
-  Road

				21	27	33	39
1	6	11	16	22	28	34	40
2	7	12	17	23	29	35	41
3	8	13	18	24	30	36	42
4	9	14	19	25	31	37	43
5	10	15	20	26	32	38	44

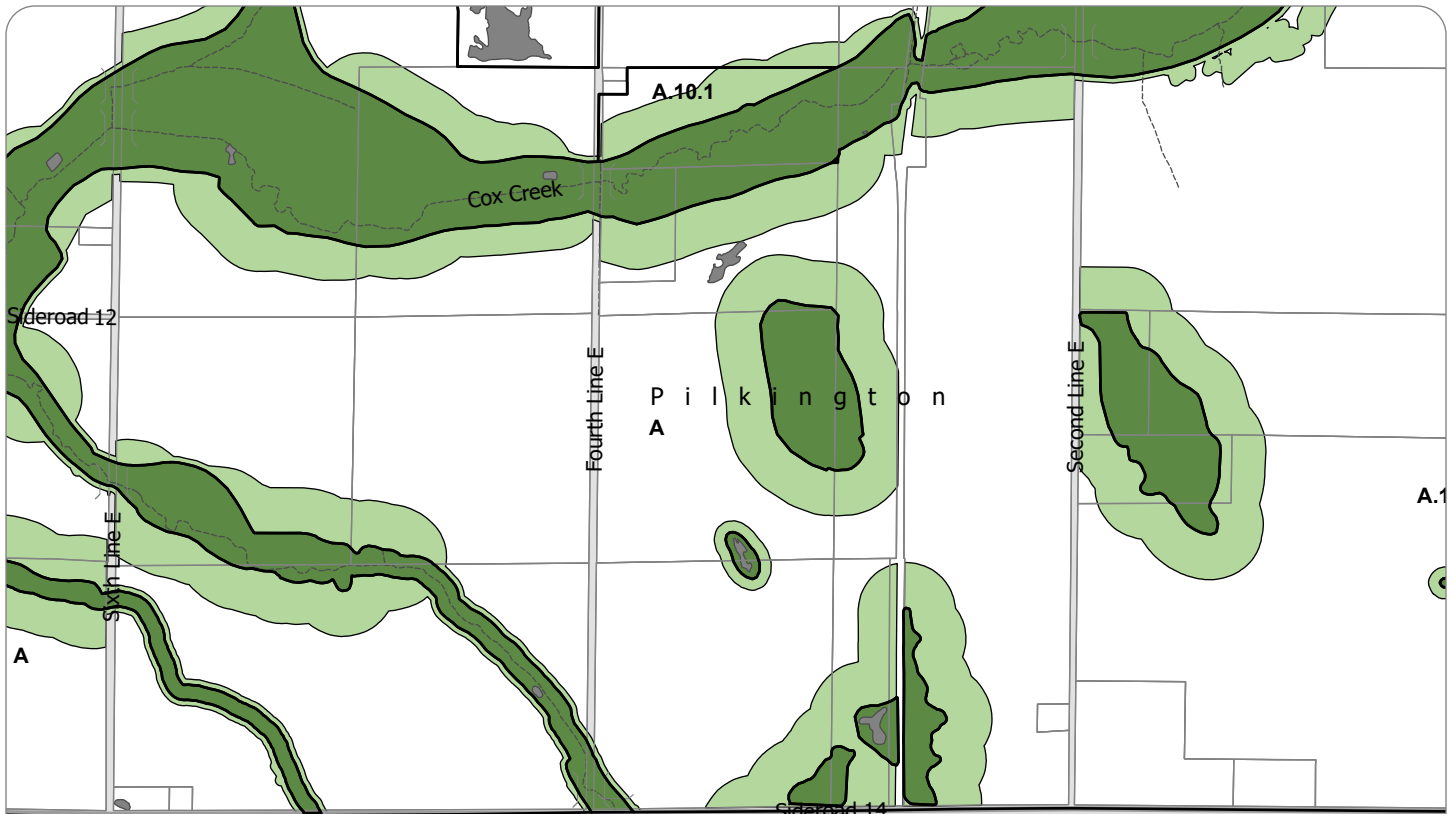
Township of Centre Wellington
 Zoning By-Law
 Schedule "A"
Map 9
 Pilkington

Sources: May include data from the Grand River Conservation Authority, County of Wellington, Teranet (2004) and © 2024 of the Queens Printer For Ontario. Data provided herein is derived from sources with varying levels of accuracy and currency. This is not a survey product. The Township of Centre Wellington disclaims all responsibility for the accuracy or completeness of information contained herein. The Township of Centre Wellington assumes no responsibility for errors arising from use of these mapping products. All rights reserved. May not be reproduced without permission. © 2024 The Township of Centre Wellington. Path: O:\DATA_ENTERPRISE\ZONING\ARPA\Zoning_ByLaw_Maps\Zoning_ByLaw_Maps.aprx













Author: GWolowich
 Date Saved: 2023-09





TOWNSHIP OF
GUELPH/ERAMOSIA

-  Zone Boundary
-  Environmental Protection
-  Environmental Protection Overlay
-  Urban Area
-  Parcel Fabric
-  Floodplain
-  Flood Fringe
-  Waterbody
-  Watercourse
-  Road

				21	27	33	39		
1	6	11	16	22	28	34	40		
2	7	12	17	23	29	35	41		
3	8	13	18	24	30	36	42		
4	9	14	19	25	31	37	43		
5	10	15	20	26	32	38	44		

Township of Centre Wellington
Zoning By-Law
Schedule "A"
Map 10
Pilkington

Sources: May include data from the Grand River Conservation Authority, County of Wellington, Teranet (2004) and © 2024 of the Queens Printer For Ontario. Data provided herein is derived from sources with varying levels of accuracy and currency. This is not a survey product. The Township of Centre Wellington disclaims all responsibility for the accuracy or completeness of information contained herein. The Township of Centre Wellington assumes no responsibility for errors arising from use of these mapping products. All rights reserved. May not be reproduced without permission. © 2024 The Township of Centre Wellington. Path: O:\DATA_ENTERPRISE\ZONING\ARPA\Zoning_ByLaw_Maps\Zoning_ByLaw_Maps.aprx

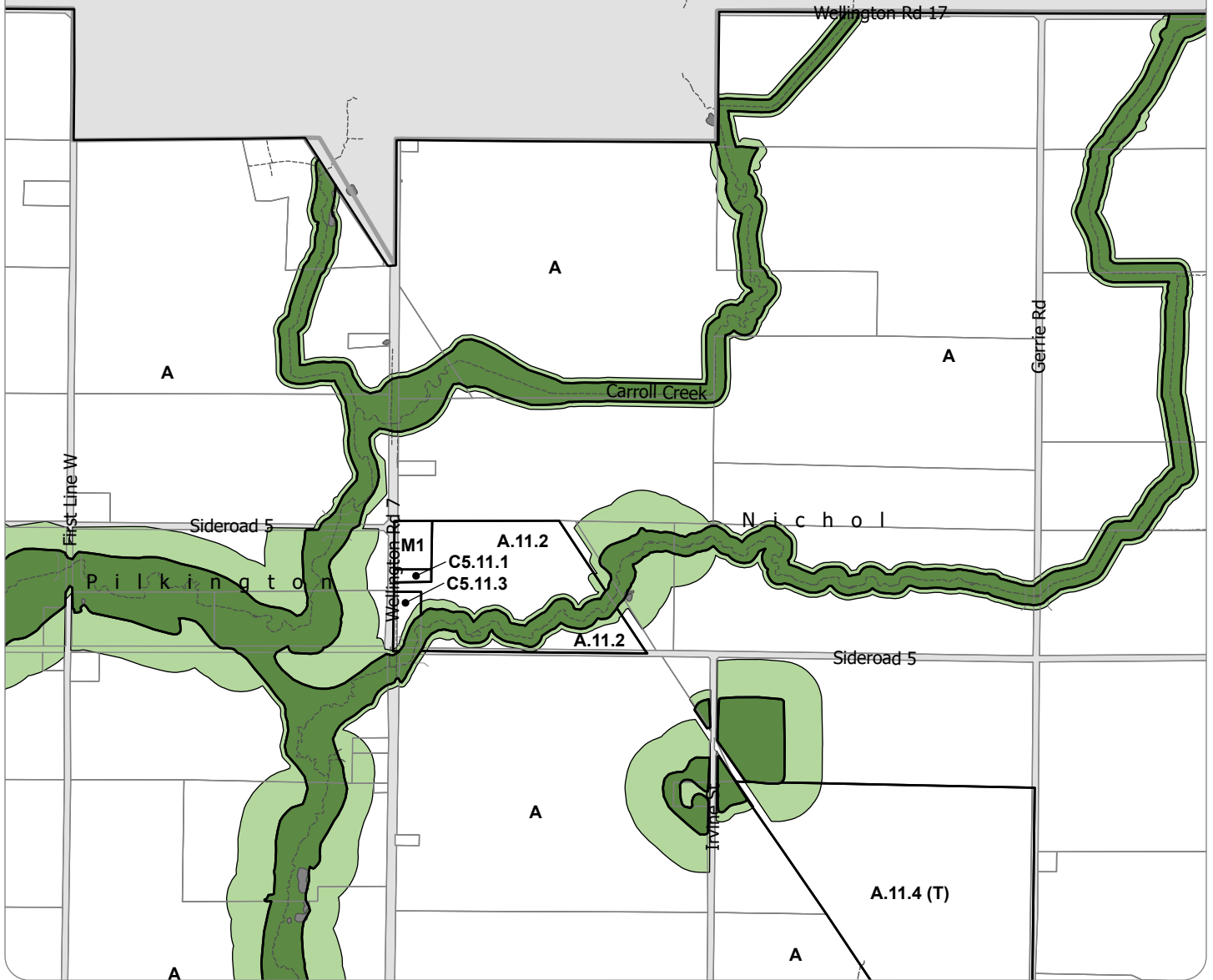
1:20,000
0 100 200 400 m













Author: GWolowich
Date Saved: 2023-09



TOWNSHIP OF MAPLETON

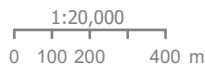


-  Zone Boundary
-  Environmental Protection
-  Environmental Protection Overlay
-  Urban Area
-  Parcel Fabric
-  Floodplain
-  Flood Fringe
-  Waterbody
-  Watercourse
-  Road

			21	27	33	39
1	6	11	16	22	28	34
2	7	12	17	23	29	35
3	8	13	18	24	30	36
4	9	14	19	25	31	37
5	10	15	20	26	32	38
				26	32	38

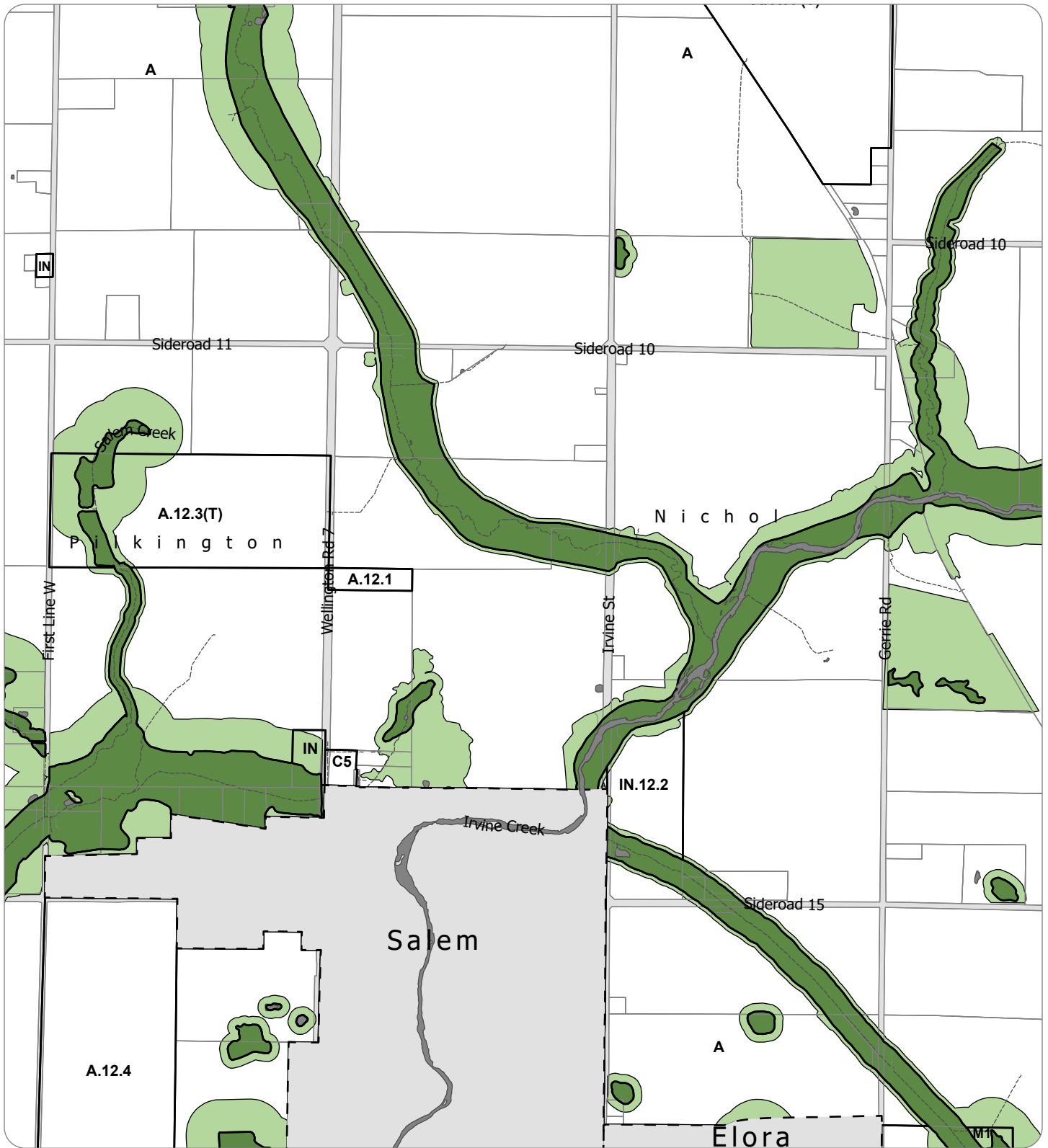
Township of Centre Wellington
 Zoning By-Law
 Schedule "A"
Map 11
 Nichol-Pilkington







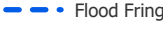
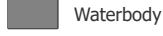
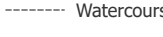

Sources: May include data from the Grand River Conservation Authority, County of Wellington, Teranet (2004) and © 2024 of the Queens Printer For Ontario. Data provided herein is derived from sources with varying levels of accuracy and currency. This is not a survey product. The Township of Centre Wellington disclaims all responsibility for the accuracy or completeness of information contained herein. The Township of Centre Wellington assumes no responsibility for errors arising from use of these mapping products. All rights reserved. May not be reproduced without permission. © 2024 The Township of Centre Wellington. Path: O:\DATA_ENTERPRISE\ZONING\ARPX\Zoning_ByLaw_Maps\Zoning_ByLaw_Maps.aprx



Author: GWolowich
 Date Saved: 2023-09



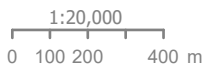


-  Zone Boundary
-  Environmental Protection
-  Environmental Protection Overlay
-  Urban Area
-  Parcel Fabric
-  Floodplain
-  Flood Fringe
-  Waterbody
-  Watercourse
-  Road

			21	27	33	39	
1	6	11	16	22	28	34	40
2	7	12	17	23	29	35	41
3	8	13	18	24	30	36	42
4	9	14	19	25	31	37	43
5	10	15	20	26	32	38	44

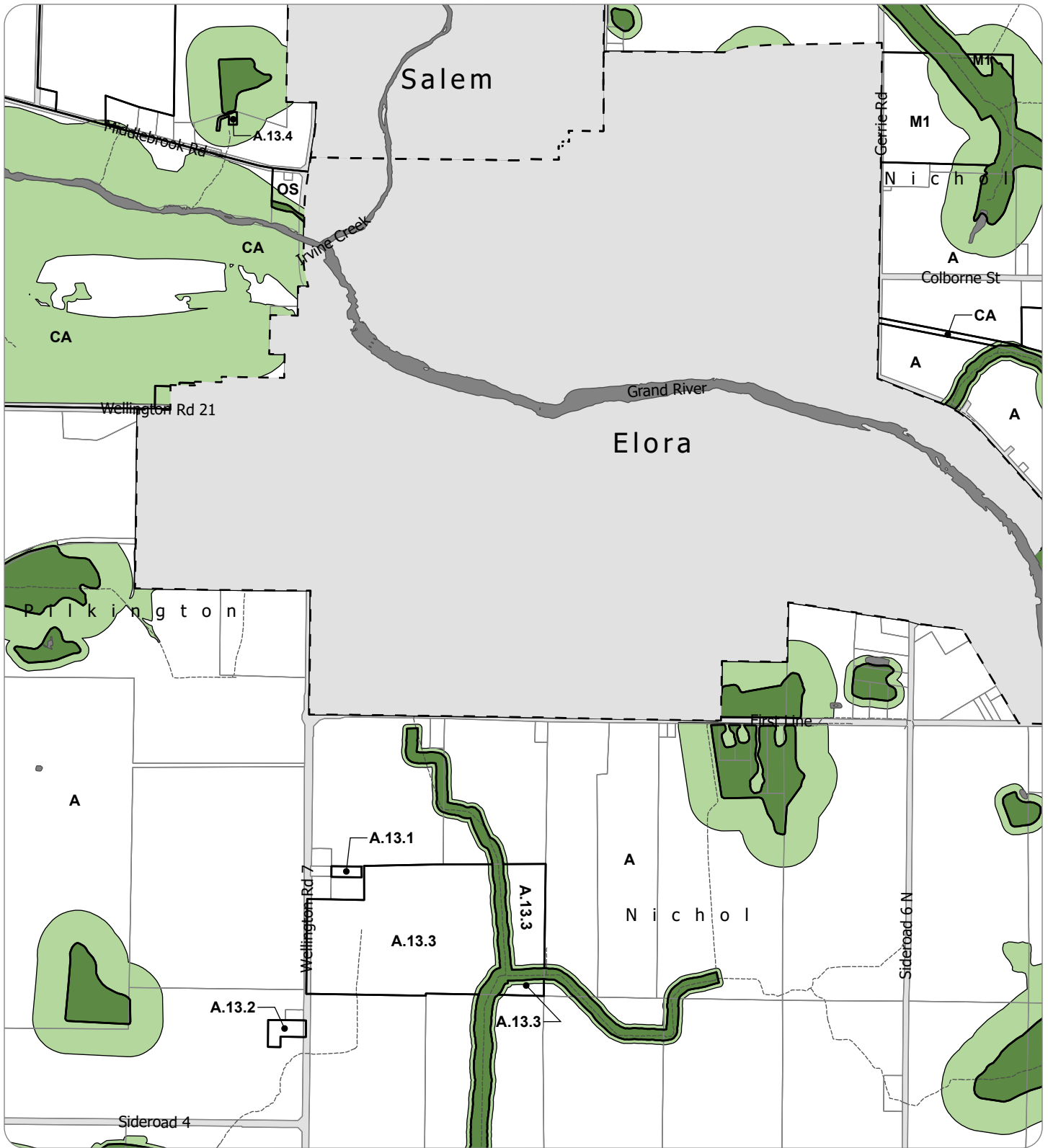
Township of Centre Wellington
 Zoning By-Law
 Schedule "A"
Map 12
 Nichol-Pilkington









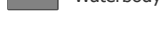

Sources: May include data from the Grand River Conservation Authority, County of Wellington, Teranet (2004) and © 2024 of the Queens Printer For Ontario. Data provided herein is derived from sources with varying levels of accuracy and currency. This is not a survey product. The Township of Centre Wellington disclaims all responsibility for the accuracy or completeness of information contained herein. The Township of Centre Wellington assumes no responsibility for errors arising from use of these mapping products. All rights reserved. May not be reproduced without permission. © 2024 The Township of Centre Wellington. Path: O:\DATA_ENTERPRISE\ZONING\ARPX\Zoning_ByLaw_Maps\Zoning_ByLaw_Maps.aprx



Author: GWolowich
 Date Saved: 2023-09






-  Zone Boundary
-  Environmental Protection
-  Environmental Protection Overlay
-  Urban Area
-  Parcel Fabric
-  Floodplain
-  Flood Fringe
-  Waterbody
-  Watercourse
-  Road

				21	27	33	39
1	6	11	16	22	28	34	40
2	7	12	17	23	29	35	41
3	8	13	18	24	30	36	42
4	9	14	19	25	31	37	43
5	10	15	20	26	32	38	44

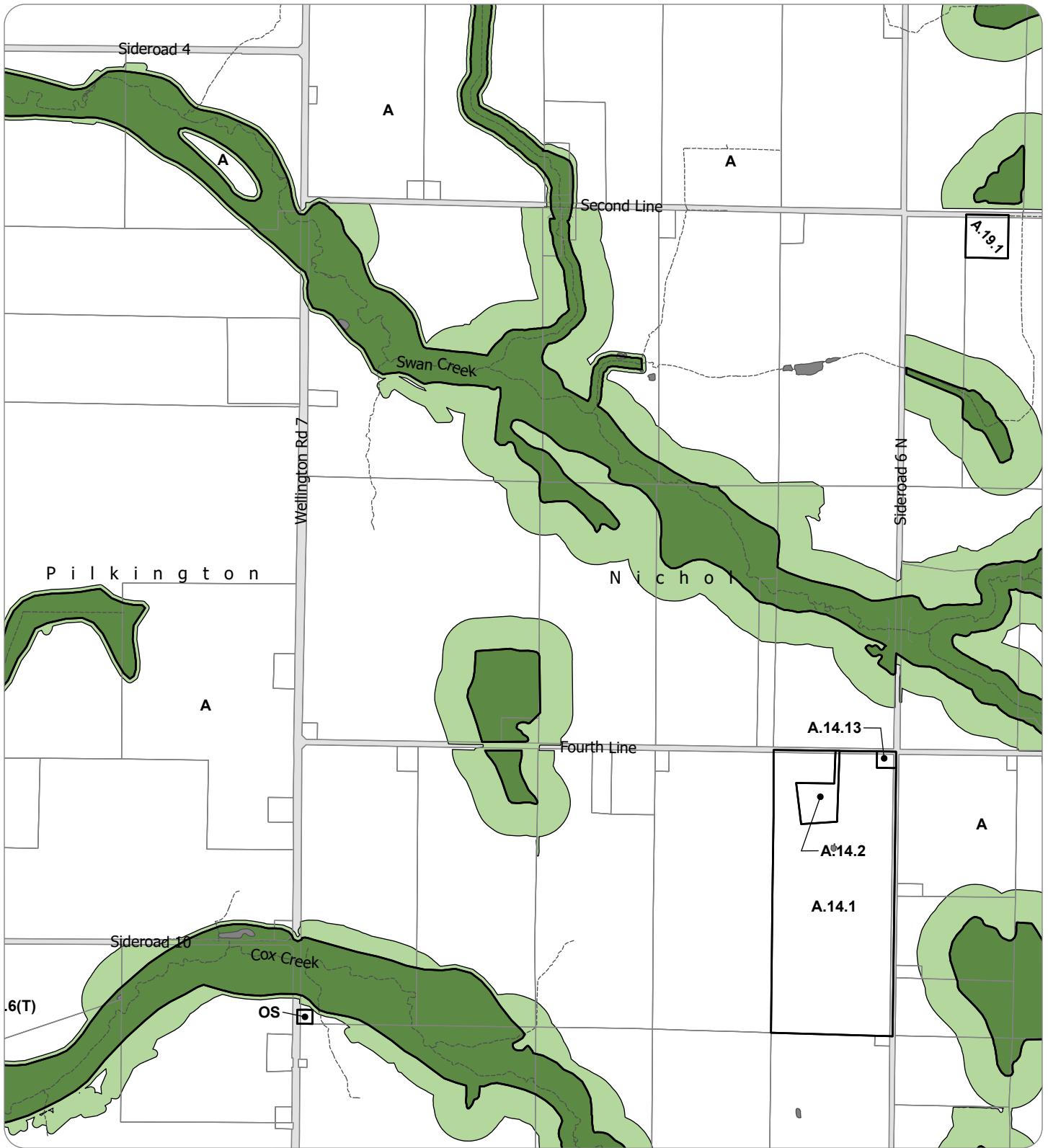
Township of Centre Wellington
 Zoning By-Law
 Schedule "A"
Map 13
 Nichol-Pilkington











Sources: May include data from the Grand River Conservation Authority, County of Wellington, Teranet (2004) and © 2024 of the Queens Printer For Ontario. Data provided herein is derived from sources with varying levels of accuracy and currency. This is not a survey product. The Township of Centre Wellington disclaims all responsibility for the accuracy or completeness of information contained herein. The Township of Centre Wellington assumes no responsibility for errors arising from use of these mapping products. All rights reserved. May not be reproduced without permission. © 2024 The Township of Centre Wellington. Path: O:\DATA_ENTERPRISE\ZONING\ARPX\Zoning_ByLaw_Maps\Zoning_ByLaw_Maps.aprx



Author: GWowlich
 Date Saved: 2023-09



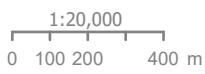


-  Zone Boundary
-  Environmental Protection
-  Environmental Protection Overlay
-  Urban Area
-  Parcel Fabric
-  Floodplain
-  Flood Fringe
-  Waterbody
-  Watercourse
-  Road

				21	27	33	39
1	6	11	16	22	28	34	40
2	7	12	17	23	29	35	41
3	8	13	18	24	30	36	42
4	9	14	19	25	31	37	43
5	10	15	20	26	32	38	44

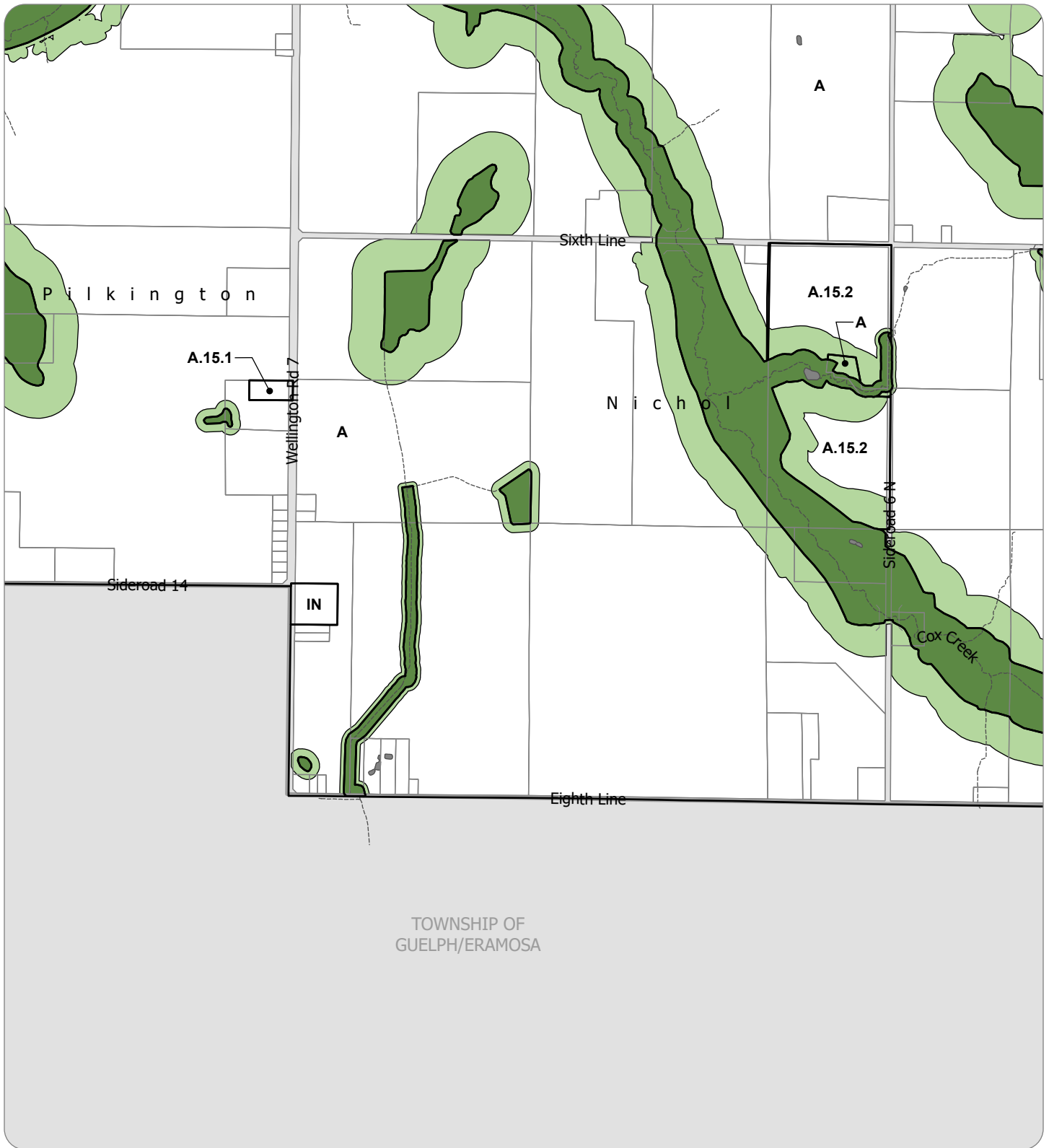
Township of Centre Wellington
 Zoning By-Law
 Schedule "A"
Map 14
 Nichol-Pilkington






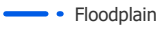




Sources: May include data from the Grand River Conservation Authority, County of Wellington, Teranet (2004) and © 2024 of the Queens Printer For Ontario. Data provided herein is derived from sources with varying levels of accuracy and currency. This is not a survey product. The Township of Centre Wellington disclaims all responsibility for the accuracy or completeness of information contained herein. The Township of Centre Wellington assumes no responsibility for errors arising from use of these mapping products. All rights reserved. May not be reproduced without permission. © 2024 The Township of Centre Wellington. Path: O:\DATA_ENTERPRISE\ZONING\ARPX\Zoning_ByLaw_Maps\Zoning_ByLaw_Maps.aprx



Author: GWowlich
 Date Saved: 2023-09





-  Zone Boundary
-  Environmental Protection
-  Environmental Protection Overlay
-  Urban Area
-  Parcel Fabric
-  Floodplain
-  Flood Fringe
-  Waterbody
-  Watercourse
-  Road

				21	27	33	39
1	6	11	16	22	28	34	40
2	7	12	17	23	29	35	41
3	8	13	18	24	30	36	42
4	9	14	19	25	31	37	43
5	10	15	20	26	32	38	44

Township of Centre Wellington
 Zoning By-Law
 Schedule "A"
Map 15
 Nichol-Pilkington

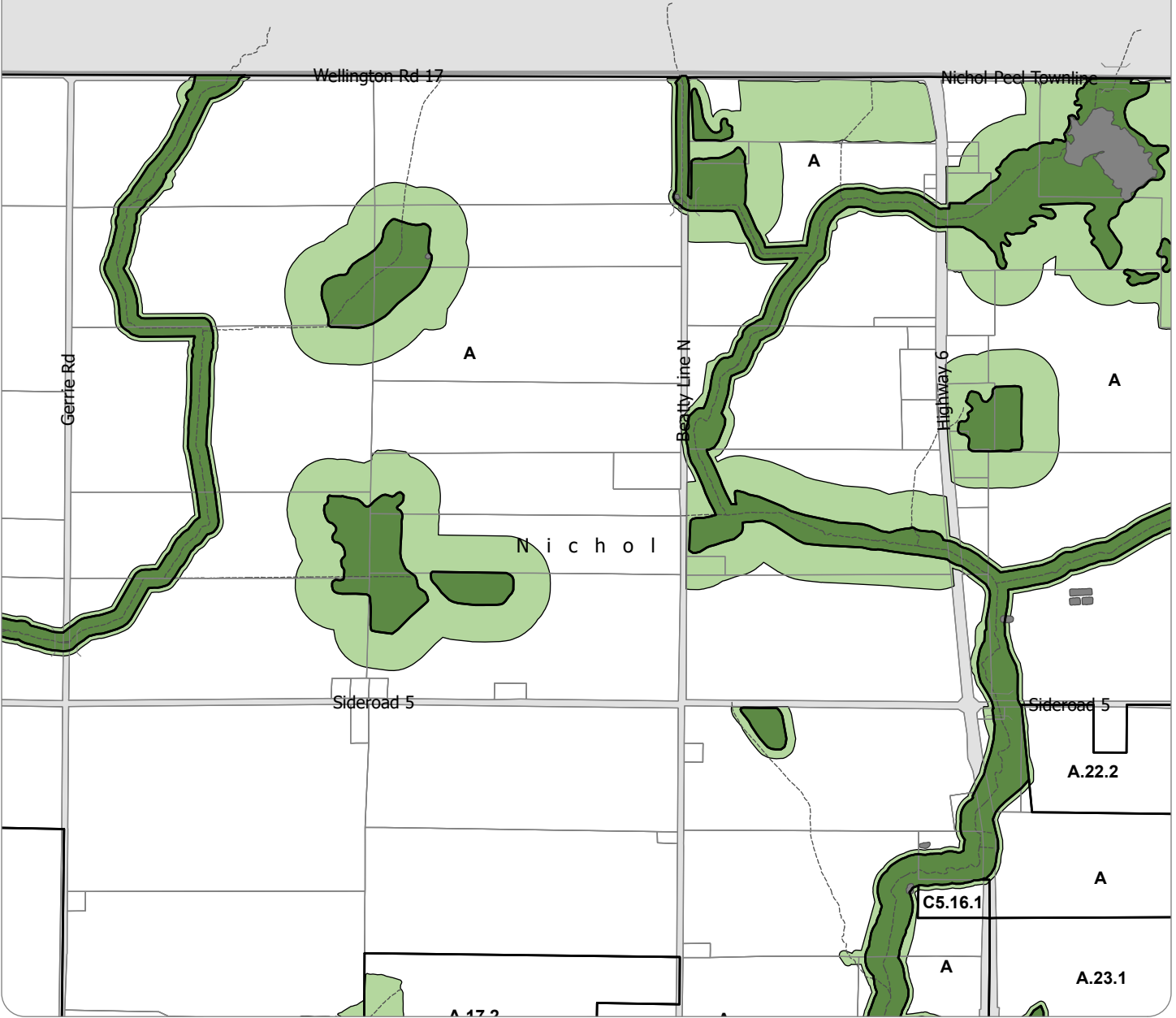
Sources: May include data from the Grand River Conservation Authority, County of Wellington, Teranet (2004) and © 2024 of the Queens Printer For Ontario. Data provided herein is derived from sources with varying levels of accuracy and currency. This is not a survey product. The Township of Centre Wellington disclaims all responsibility for the accuracy or completeness of information contained herein. The Township of Centre Wellington assumes no responsibility for errors arising from use of these mapping products. All rights reserved. May not be reproduced without permission. © 2024 The Township of Centre Wellington. Path: O:\DATA_ENTERPRISE\ZONING\ARPX\Zoning_ByLaw_Maps\Zoning_ByLaw_Maps.aprx



Author: GWolowich
 Date Saved: 2023-09



TOWNSHIP OF
MAPLETON

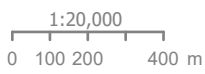


- Zone Boundary
- Environmental Protection
- Environmental Protection Overlay
- Urban Area
- Parcel Fabric
- Floodplain
- Flood Fringe
- Waterbody
- Watercourse
- Road

				21	27	33	39
1	6	11	16	22	28	34	40
2	7	12	17	23	29	35	41
3	8	13	18	24	30	36	42
4	9	14	19	25	31	37	43
5	10	15	20	26	32	38	44

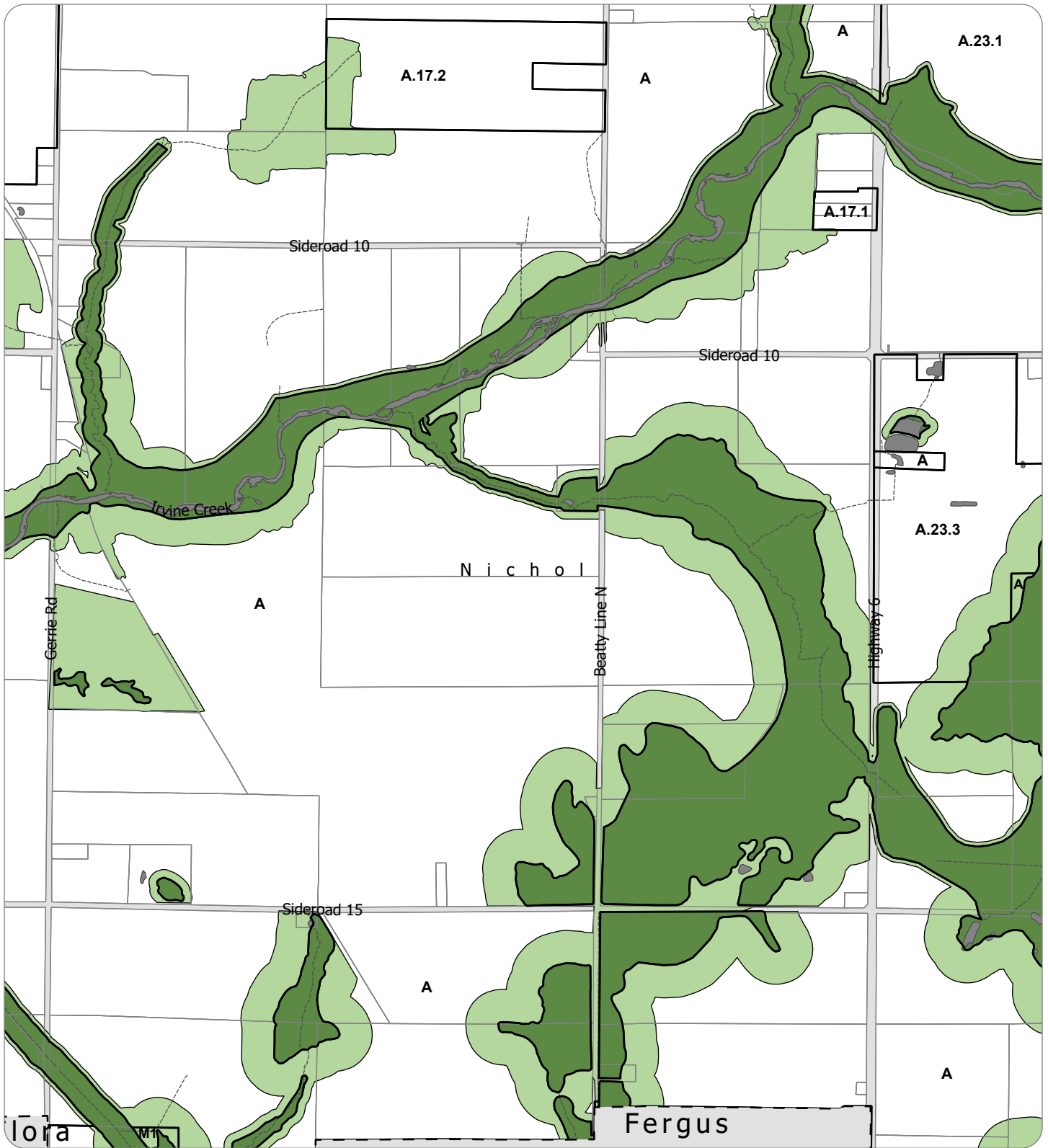
Township of Centre Wellington
Zoning By-Law
Schedule "A"
Map 16
Nichol








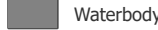
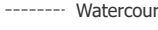

Sources: May include data from the Grand River Conservation Authority, County of Wellington, Teranet (2004) and © 2024 of the Queens Printer For Ontario. Data provided herein is derived from sources with varying levels of accuracy and currency. This is not a survey product. The Township of Centre Wellington disclaims all responsibility for the accuracy or completeness of information contained herein. The Township of Centre Wellington assumes no responsibility for errors arising from use of these mapping products. All rights reserved. May not be reproduced without permission. © 2024 The Township of Centre Wellington. Path: O:\DATA_ENTERPRISE\ZONING\ARPX\Zoning_ByLaw_Maps\Zoning_ByLaw_Maps.aprx



Author: GWolowich
Date Saved: 2023-09





-  Zone Boundary
-  Environmental Protection
-  Environmental Protection Overlay
-  Urban Area
-  Parcel Fabric
-  Floodplain
-  Flood Fringe
-  Waterbody
-  Watercourse
-  Road

				21	27	33	39
1	6	11	16	22	28	34	40
2	7	12	17	23	29	35	41
3	8	13	18	24	30	36	42
4	9	14	19	25	31	37	43
5	10	15	20	26	32	38	44

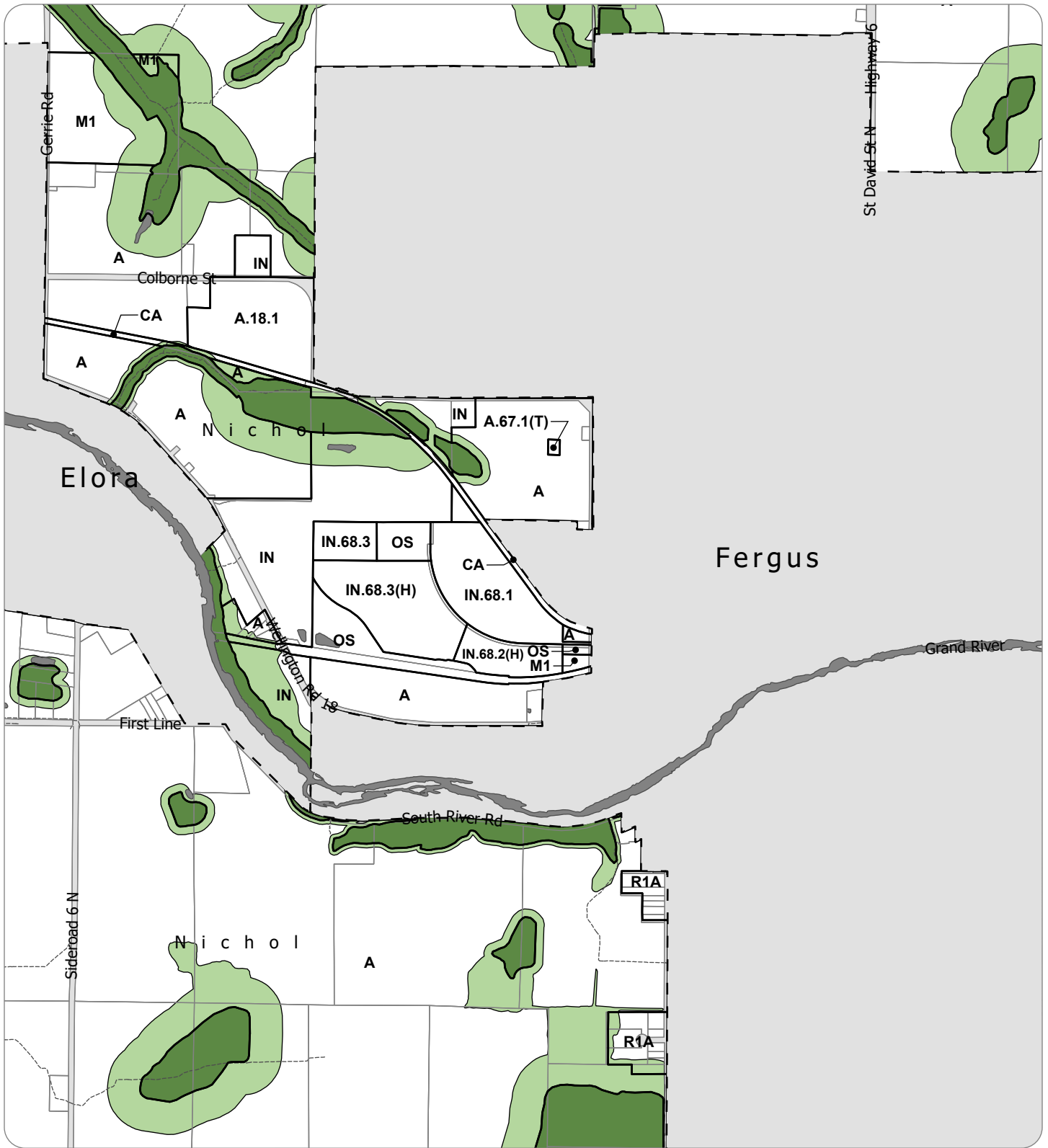
Township of Centre Wellington
 Zoning By-Law
 Schedule "A"
Map 17
 Nichol

Sources: May include data from the Grand River Conservation Authority, County of Wellington, Teranet (2004) and © 2024 of the Queens Printer For Ontario. Data provided herein is derived from sources with varying levels of accuracy and currency. This is not a survey product. The Township of Centre Wellington disclaims all responsibility for the accuracy or completeness of information contained herein. The Township of Centre Wellington assumes no responsibility for errors arising from use of these mapping products. All rights reserved. May not be reproduced without permission. © 2024 The Township of Centre Wellington. Path: O:\DATA_ENTERPRISE\ZONING\ARPX\Zoning_ByLaw_Maps\Zoning_ByLaw_Maps.aprx



Author: GWolowich
 Date Saved: 2023-09



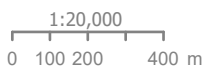


- Zone Boundary
- Environmental Protection
- Environmental Protection Overlay
- Urban Area
- Parcel Fabric
- Floodplain
- Flood Fringe
- Waterbody
- Watercourse
- Road

				21	27	33	39
1	6	11	16	22	28	34	40
2	7	12	17	23	29	35	41
3	8	13	18	24	30	36	42
4	9	14	19	25	31	37	43
5	10	15	20	26	32	38	44

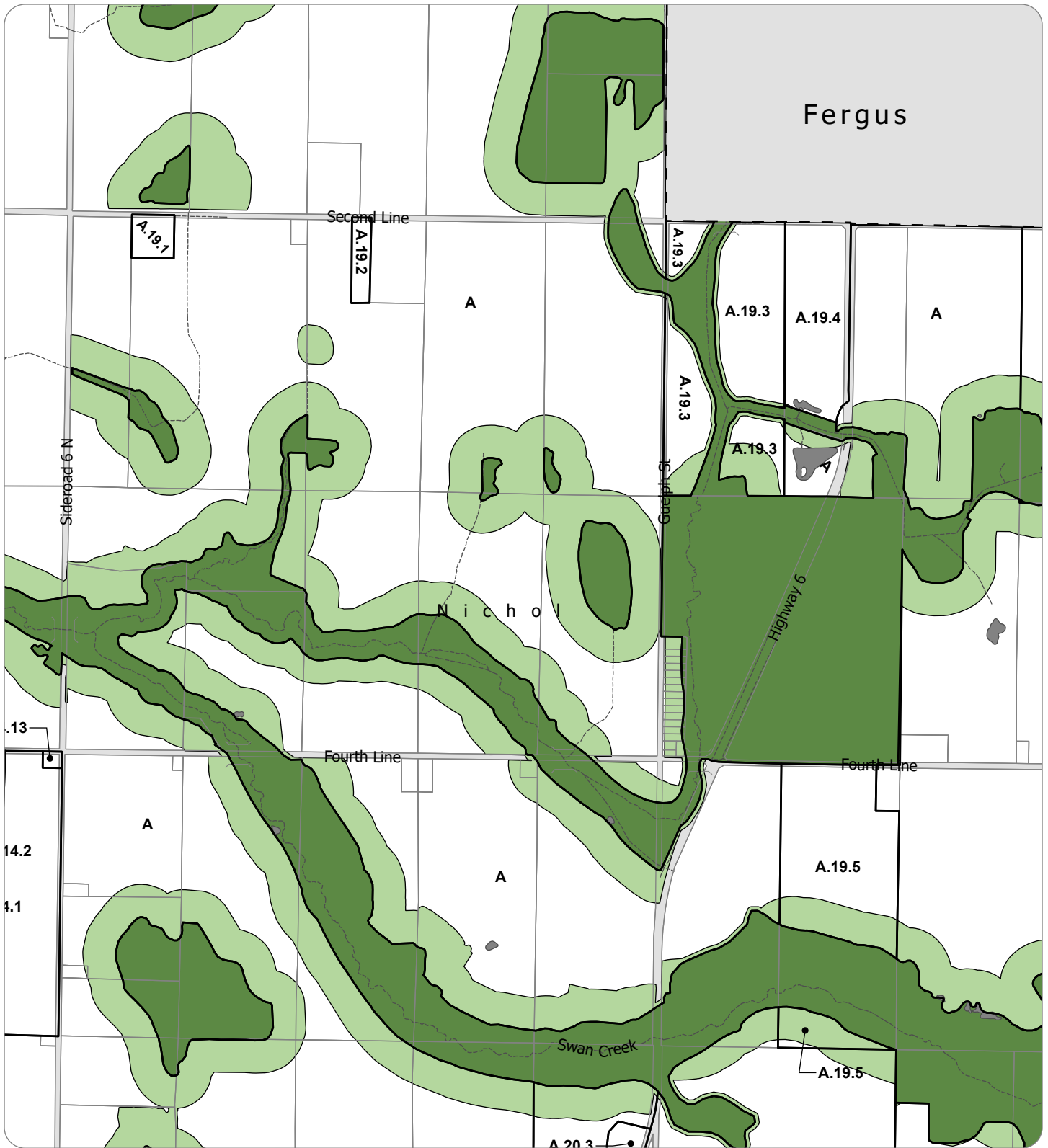
Township of Centre Wellington
 Zoning By-Law
 Schedule "A"
Map 18
 Nichol











Sources: May include data from the Grand River Conservation Authority, County of Wellington, Teranet (2004) and © 2024 of the Queens Printer For Ontario. Data provided herein is derived from sources with varying levels of accuracy and currency. This is not a survey product. The Township of Centre Wellington disclaims all responsibility for the accuracy or completeness of information contained herein. The Township of Centre Wellington assumes no responsibility for errors arising from use of these mapping products. All rights reserved. May not be reproduced without permission. © 2024 The Township of Centre Wellington. Path: O:\DATA_ENTERPRISE\ZONING\ARPA\Zoning_ByLaw_Maps\Zoning_ByLaw_Maps.aprx



Author: GWowlich
 Date Saved: 2023-09





-  Zone Boundary
-  Environmental Protection
-  Environmental Protection Overlay
-  Urban Area
-  Parcel Fabric
-  Floodplain
-  Flood Fringe
-  Waterbody
-  Watercourse
-  Road

			21	27	33	39	
1	6	11	16	22	28	34	40
2	7	12	17	23	29	35	41
3	8	13	18	24	30	36	42
4	9	14	19	25	31	37	43
5	10	15	20	26	32	38	44

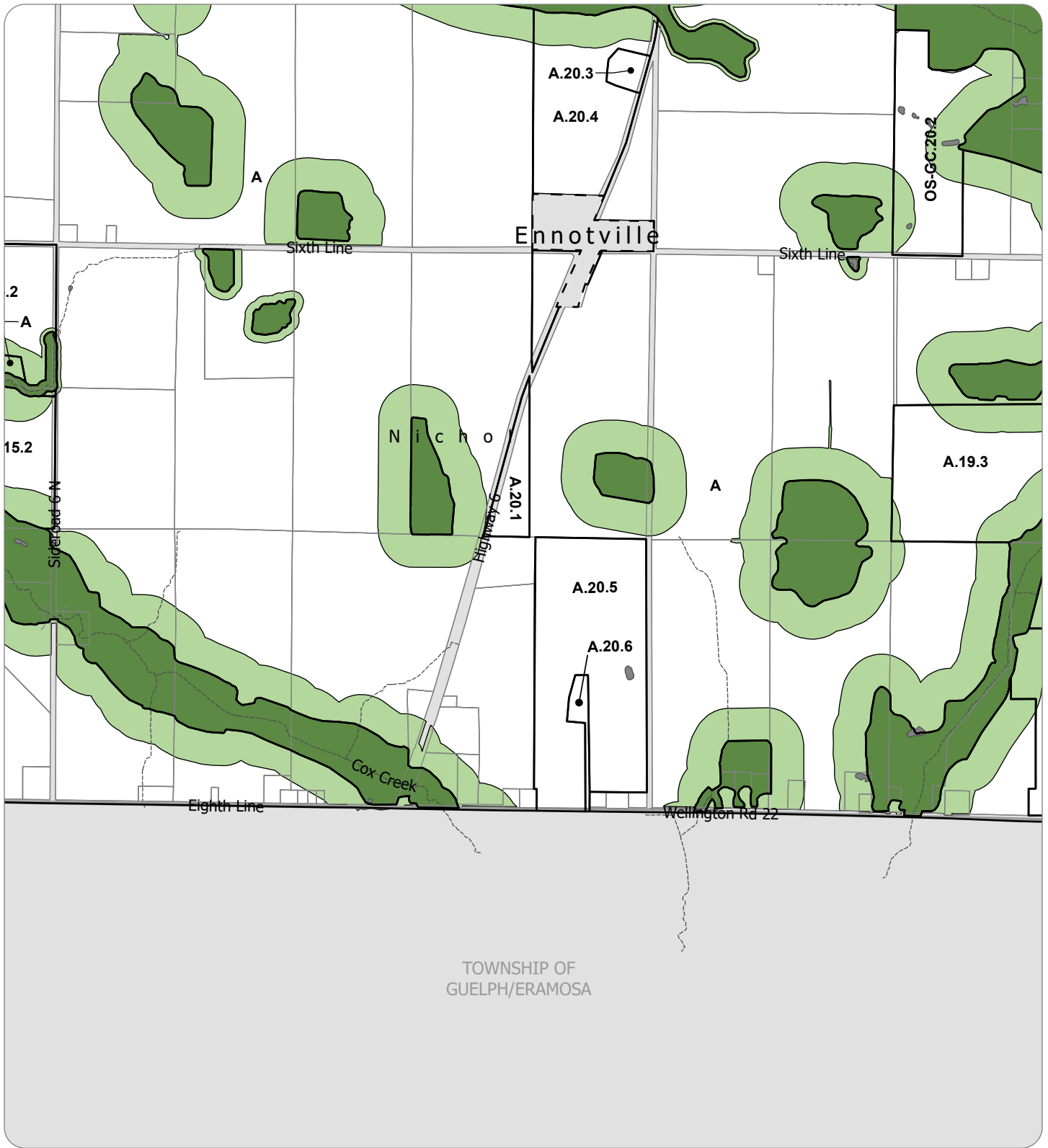
Township of Centre Wellington
 Zoning By-Law
 Schedule "A"
Map 19
 Nichol

Sources: May include data from the Grand River Conservation Authority, County of Wellington, Teranet (2004) and © 2024 of the Queens Printer For Ontario. Data provided herein is derived from sources with varying levels of accuracy and currency. This is not a survey product. The Township of Centre Wellington disclaims all responsibility for the accuracy or completeness of information contained herein. The Township of Centre Wellington assumes no responsibility for errors arising from use of these mapping products. All rights reserved. May not be reproduced without permission. © 2024 The Township of Centre Wellington. Path: O:\DATA_ENTERPRISE\ZONING\ARPA\Zoning_ByLaw_Maps\Zoning_ByLaw_Maps.aprx













Author: G.Wolowich
 Date Saved: 2023-09





TOWNSHIP OF
GUELPH/ERAMOSA

-  Zone Boundary
-  Environmental Protection
-  Environmental Protection Overlay
-  Urban Area
-  Parcel Fabric
-  Floodplain
-  Flood Fringe
-  Waterbody
-  Watercourse
-  Road

				21	27	33	39
1	6	11	16	22	28	34	40
2	7	12	17	23	29	35	41
3	8	13	18	24	30	36	42
4	9	14	19	25	31	37	43
5	10	15	20	26	32	38	44

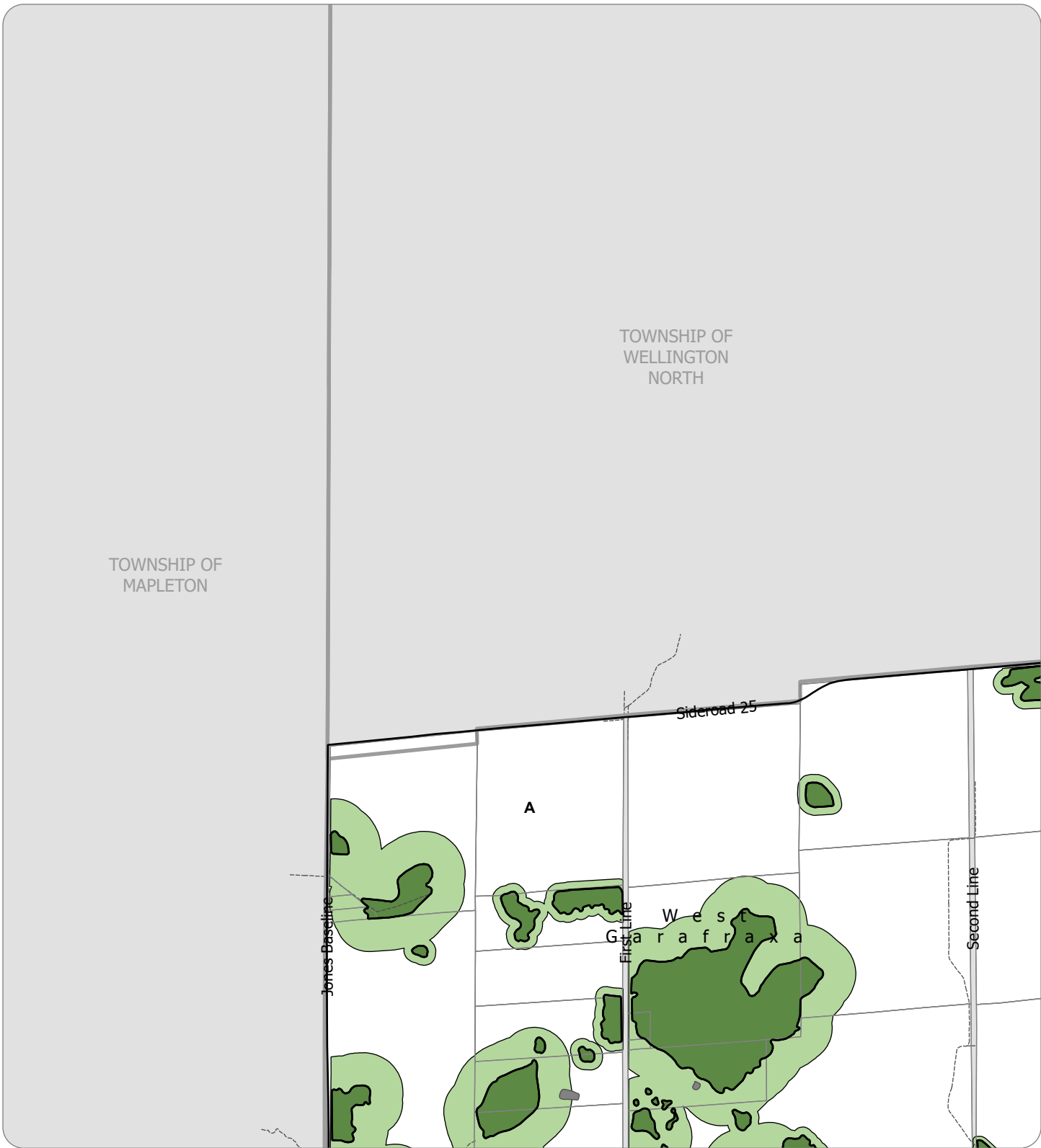
Township of Centre Wellington
Zoning By-Law
Schedule "A"
Map 20
Nichol











Sources: May include data from the Grand River Conservation Authority, County of Wellington, Teranet (2004) and © 2024 of the Queens Printer For Ontario. Data provided herein is derived from sources with varying levels of accuracy and currency. This is not a survey product. The Township of Centre Wellington disclaims all responsibility for the accuracy or completeness of information contained herein. The Township of Centre Wellington assumes no responsibility for errors arising from use of these mapping products. All rights reserved. May not be reproduced without permission. © 2024 The Township of Centre Wellington. Path: O:\DATA_ENTERPRISE\ZONING\ARPX\Zoning_ByLaw_Maps\Zoning_ByLaw_Maps.aprx



Author: GWolowich
Date Saved: 2023-09





-  Zone Boundary
-  Environmental Protection
-  Environmental Protection Overlay
-  Urban Area
-  Parcel Fabric
-  Floodplain
-  Flood Fringe
-  Waterbody
-  Watercourse
-  Road

				21	27	33	39
1	6	11	16	22	28	34	40
2	7	12	17	23	29	35	41
3	8	13	18	24	30	36	42
4	9	14	19	25	31	37	43
5	10	15	20	26	32	38	44

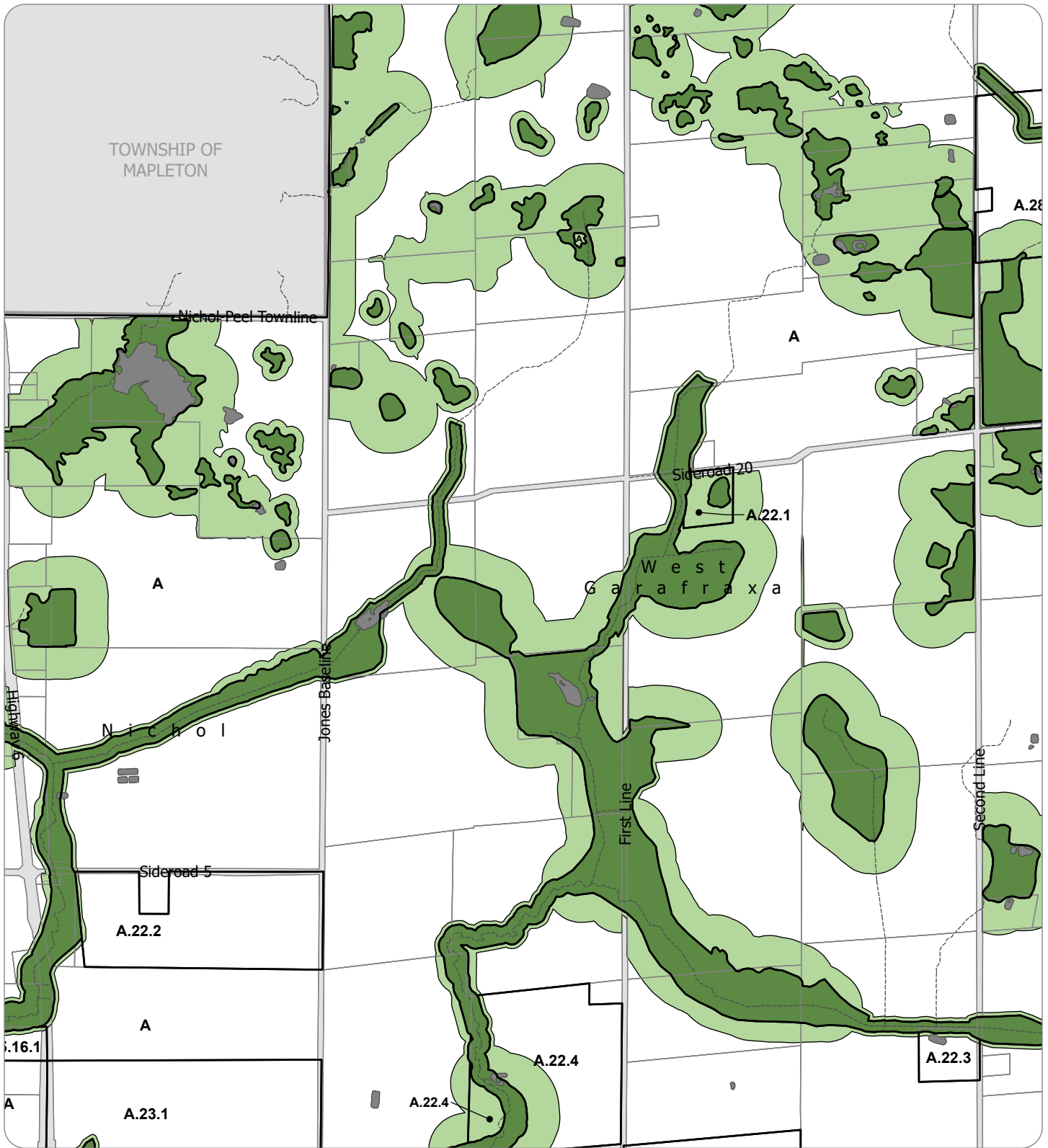
Township of Centre Wellington
 Zoning By-Law
 Schedule "A"
Map 21
 WG-Nichol











Sources: May include data from the Grand River Conservation Authority, County of Wellington, Teranet (2004) and © 2024 of the Queens Printer For Ontario. Data provided herein is derived from sources with varying levels of accuracy and currency. This is not a survey product. The Township of Centre Wellington disclaims all responsibility for the accuracy or completeness of information contained herein. The Township of Centre Wellington assumes no responsibility for errors arising from use of these mapping products. All rights reserved. May not be reproduced without permission. © 2024 The Township of Centre Wellington. Path: O:\DATA_ENTERPRISE\ZONING\ARPX\Zoning_ByLaw_Maps\Zoning_ByLaw_Maps.aprx



Author: GWolowich
 Date Saved: 2023-09





-  Zone Boundary
-  Environmental Protection
-  Environmental Protection Overlay
-  Urban Area
-  Parcel Fabric
-  Floodplain
-  Flood Fringe
-  Waterbody
-  Watercourse
-  Road

				21	27	33	39
1	6	11	16	22	28	34	40
2	7	12	17	23	29	35	41
3	8	13	18	24	30	36	42
4	9	14	19	25	31	37	43
5	10	15	20	26	32	38	44

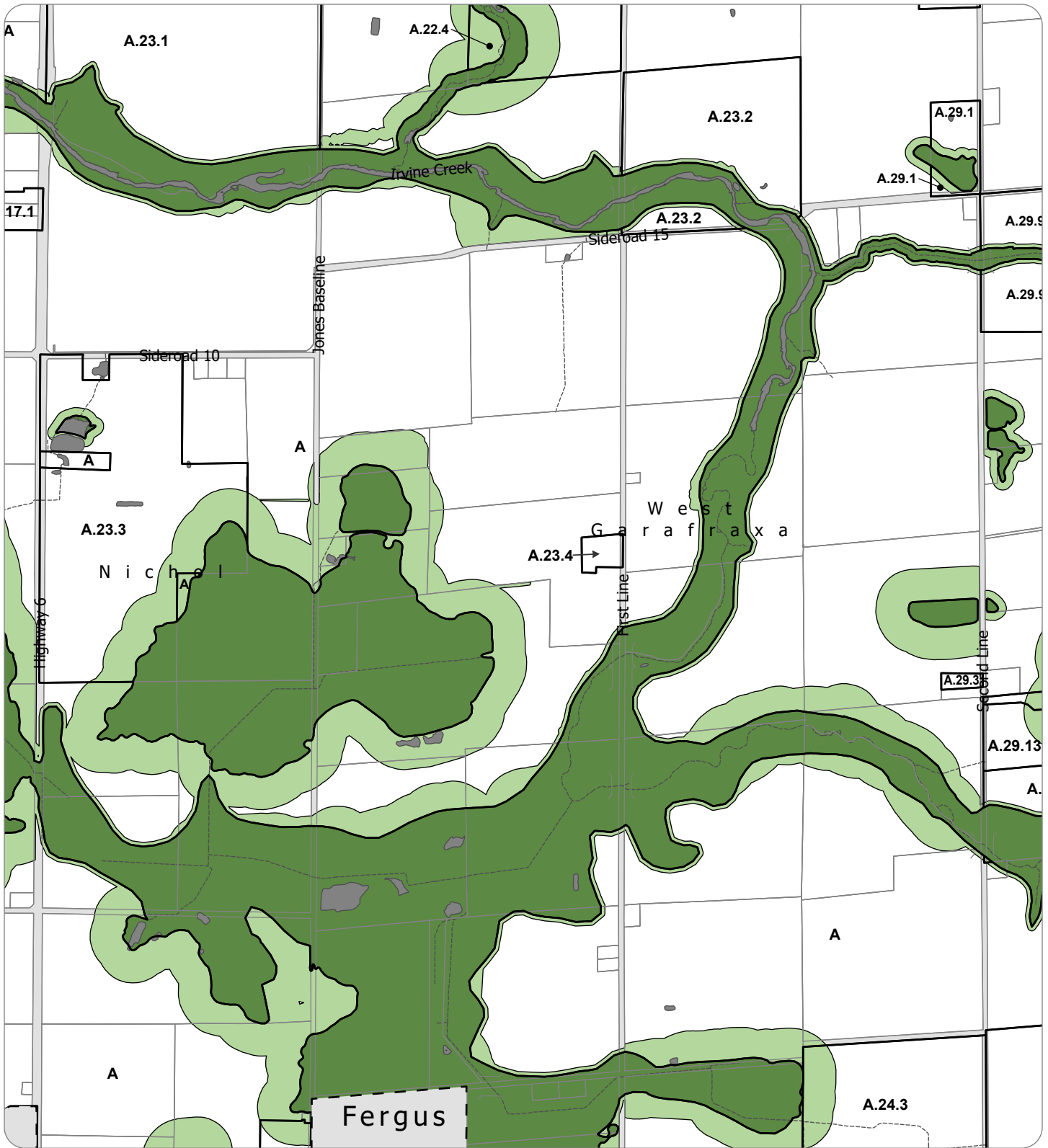
Township of Centre Wellington
 Zoning By-Law
 Schedule "A"
Map 22
 WG-Nichol








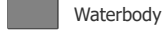


Sources: May include data from the Grand River Conservation Authority, County of Wellington, Teranet (2004) and © 2024 of the Queens Printer For Ontario. Data provided herein is derived from sources with varying levels of accuracy and currency. This is not a survey product. The Township of Centre Wellington disclaims all responsibility for the accuracy or completeness of information contained herein. The Township of Centre Wellington assumes no responsibility for errors arising from use of these mapping products. All rights reserved. May not be reproduced without permission. © 2024 The Township of Centre Wellington. Path: O:\DATA_ENTERPRISE\ZONING\ARPX\Zoning_ByLaw_Maps\Zoning_ByLaw_Maps.aprx



Author: GWolowich
 Date Saved: 2023-09



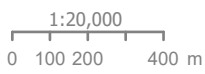


-  Zone Boundary
-  Environmental Protection
-  Environmental Protection Overlay
-  Urban Area
-  Parcel Fabric
-  Floodplain
-  Flood Fringe
-  Waterbody
-  Watercourse
-  Road

			21	27	33	39
1	6	11	16	22	28	34
2	7	12	17	23	29	35
3	8	13	18	24	30	36
4	9	14	19	25	31	37
5	10	15	20	26	32	38

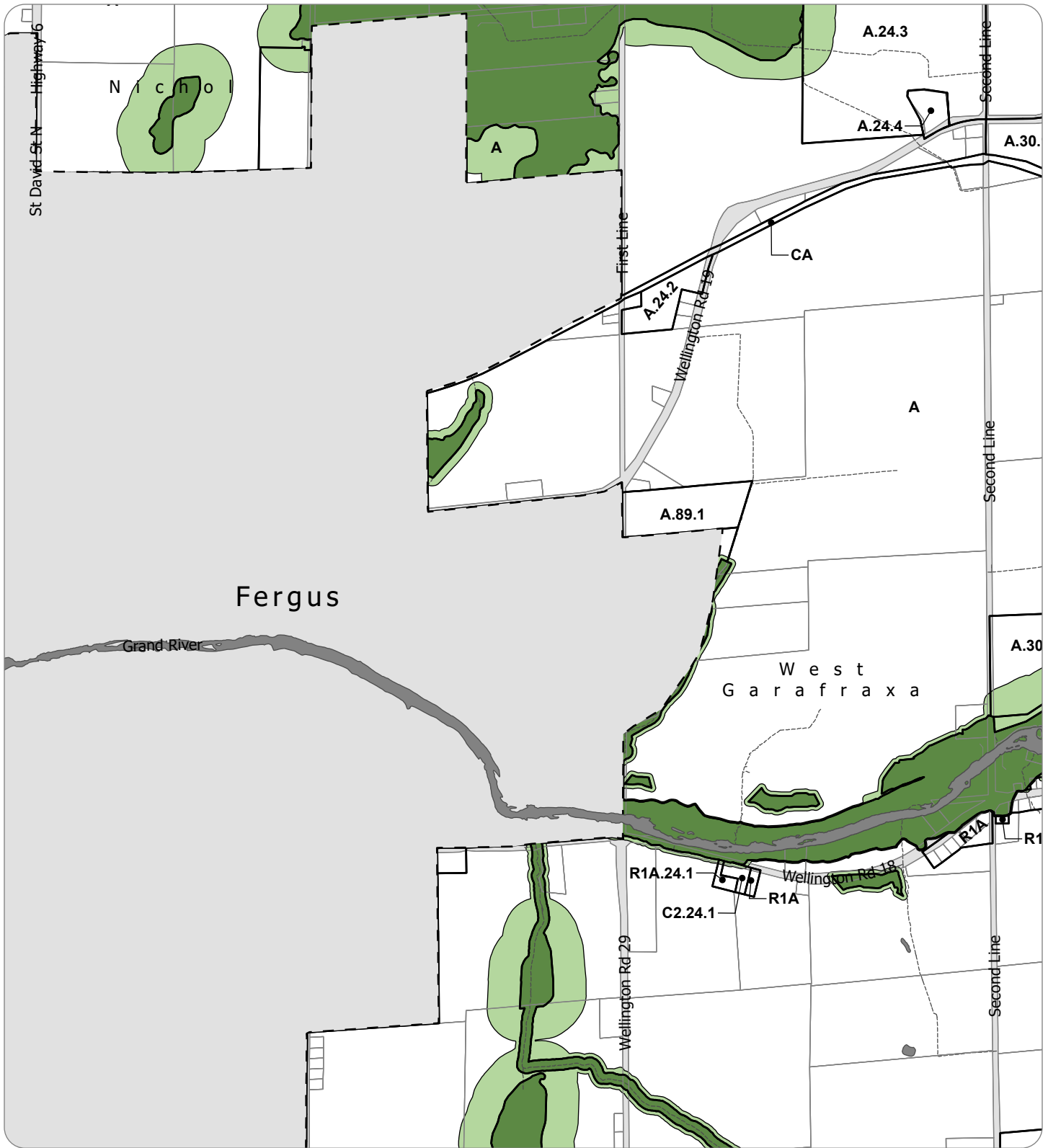
Township of Centre Wellington
 Zoning By-Law
 Schedule "A"
Map 23
 WG-Nichol








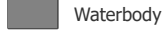


Sources: May include data from the Grand River Conservation Authority, County of Wellington, Teranet (2004) and © 2024 of the Queens Printer For Ontario. Data provided herein is derived from sources with varying levels of accuracy and currency. This is not a survey product. The Township of Centre Wellington disclaims all responsibility for the accuracy or completeness of information contained herein. The Township of Centre Wellington assumes no responsibility for errors arising from use of these mapping products. All rights reserved. May not be reproduced without permission. © 2024 The Township of Centre Wellington. Path: O:\DATA_ENTERPRISE\ZONING\ARPA\Zoning_ByLaw_Maps\Zoning_ByLaw_Maps.aprx



Author: GWolowich
 Date Saved: 2023-09






-  Zone Boundary
-  Environmental Protection
-  Environmental Protection Overlay
-  Urban Area
-  Parcel Fabric
-  Floodplain
-  Flood Fringe
-  Waterbody
-  Watercourse
-  Road

				21	27	33	39
1	6	11	16	22	28	34	40
2	7	12	17	23	29	35	41
3	8	13	18	24	30	36	42
4	9	14	19	25	31	37	43
5	10	15	20	26	32	38	44

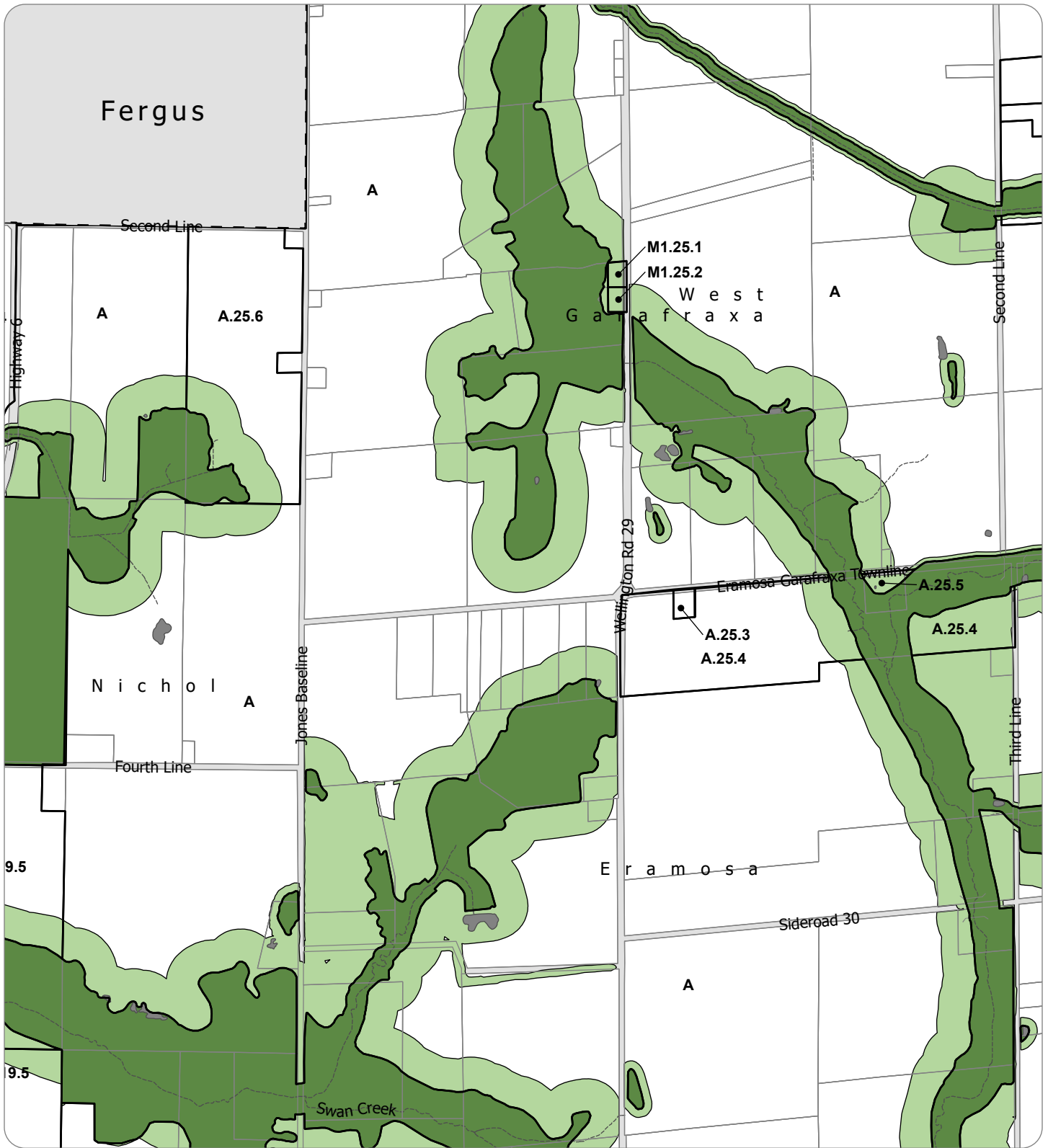
Township of Centre Wellington
 Zoning By-Law
 Schedule "A"
Map 24
 WG-Nichol









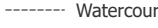

Sources: May include data from the Grand River Conservation Authority, County of Wellington, Teranet (2004) and © 2024 of the Queens Printer For Ontario. Data provided herein is derived from sources with varying levels of accuracy and currency. This is not a survey product. The Township of Centre Wellington disclaims all responsibility for the accuracy or completeness of information contained herein. The Township of Centre Wellington assumes no responsibility for errors arising from use of these mapping products. All rights reserved. May not be reproduced without permission. © 2024 The Township of Centre Wellington. Path: O:\DATA_ENTERPRISE\ZONING\ARFX\Zoning_ByLaw_Maps\Zoning_ByLaw_Maps.aprx



Author: GWolowich
 Date Saved: 2023-09



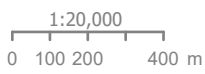


-  Zone Boundary
-  Environmental Protection
-  Environmental Protection Overlay
-  Urban Area
-  Parcel Fabric
-  Floodplain
-  Flood Fringe
-  Waterbody
-  Watercourse
-  Road

				21	27	33	39
1	6	11	16	22	28	34	40
2	7	12	17	23	29	35	41
3	8	13	18	24	30	36	42
4	9	14	19	25	31	37	43
5	10	15	20	26	32	38	44

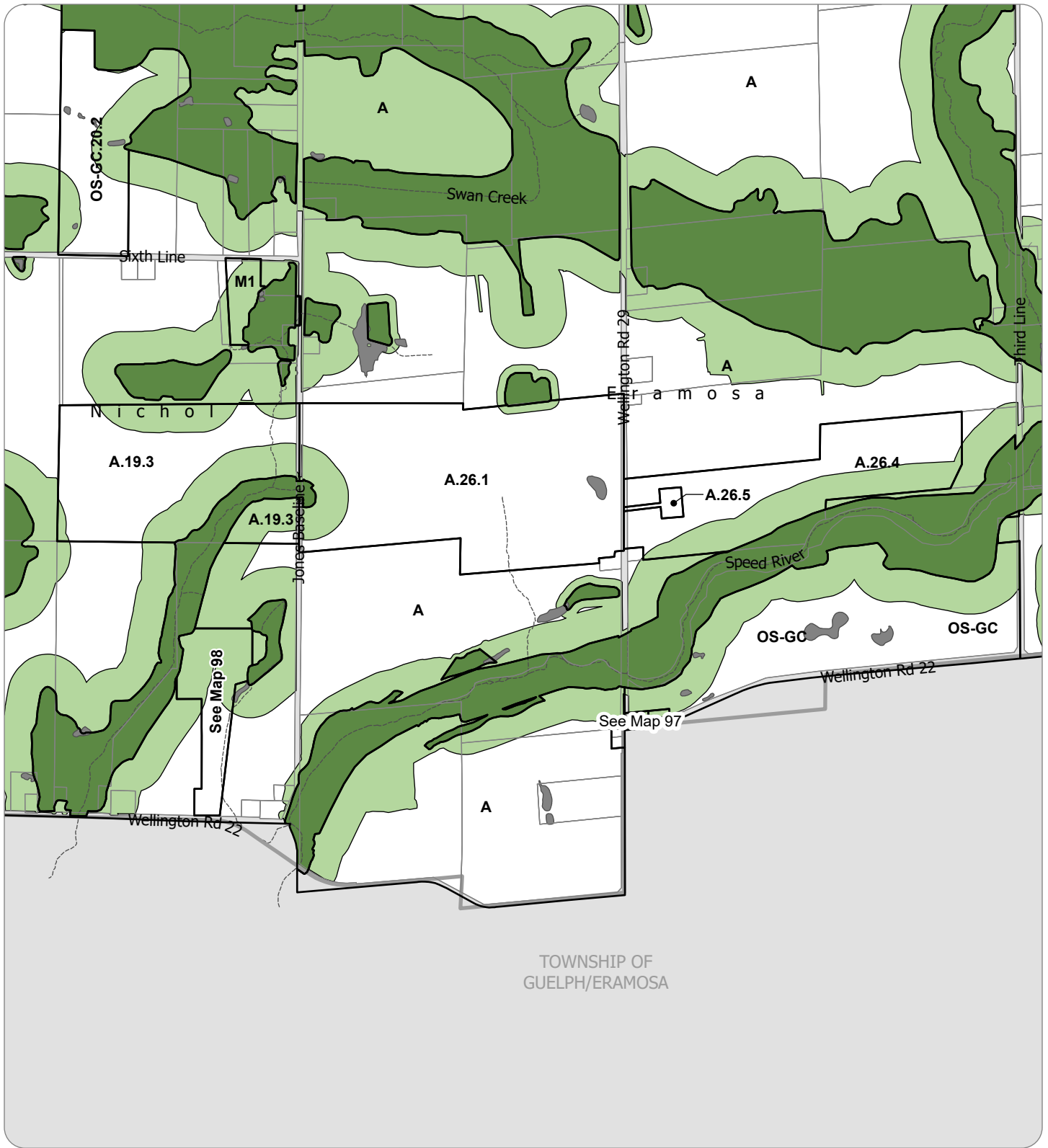
Township of Centre Wellington
 Zoning By-Law
 Schedule "A"
Map 25
 Nichol-WG-Eramosa

Sources: May include data from the Grand River Conservation Authority, County of Wellington, Teranet (2004) and © 2024 of the Queens Printer For Ontario. Data provided herein is derived from sources with varying levels of accuracy and currency. This is not a survey product. The Township of Centre Wellington disclaims all responsibility for the accuracy or completeness of information contained herein. The Township of Centre Wellington assumes no responsibility for errors arising from use of these mapping products. All rights reserved. May not be reproduced without permission. © 2024 The Township of Centre Wellington. Path: O:\DATA_ENTERPRISE\ZONING\ARPX\Zoning_ByLaw_Maps\Zoning_ByLaw_Maps.aprx








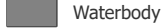




Author: GWowlich
 Date Saved: 2023-09





TOWNSHIP OF
GUELPH/ERAMOSA

-  Zone Boundary
-  Environmental Protection
-  Environmental Protection Overlay
-  Urban Area
-  Parcel Fabric
-  Floodplain
-  Flood Fringe
-  Waterbody
-  Watercourse
-  Road

				21	27	33	39
1	6	11	16	22	28	34	40
2	7	12	17	23	29	35	41
3	8	13	18	24	30	36	42
4	9	14	19	25	31	37	43
5	10	15	20	26	32	38	44

Township of Centre Wellington
Zoning By-Law
Schedule "A"
Map 26
Nichol-Eramosa

Sources: May include data from the Grand River Conservation Authority, County of Wellington, Teranet (2004) and © 2024 of the Queens Printer For Ontario. Data provided herein is derived from sources with varying levels of accuracy and currency. This is not a survey product. The Township of Centre Wellington disclaims all responsibility for the accuracy or completeness of information contained herein. The Township of Centre Wellington assumes no responsibility for errors arising from use of these mapping products. All rights reserved. May not be reproduced without permission. © 2024 The Township of Centre Wellington. Path: O:\DATA_ENTERPRISE\ZONING\ARPX\Zoning_ByLaw_Maps\Zoning_ByLaw_Maps.aprx



Author: GWowlich
Date Saved: 2023-09



TOWNSHIP OF WELLINGTON NORTH



- Zone Boundary
- Environmental Protection
- Environmental Protection Overlay
- Urban Area
- Parcel Fabric
- Floodplain
- Flood Fringe
- Waterbody
- Watercourse
- Road

				21	27	33	39
1	6	11	16	22	28	34	40
2	7	12	17	23	29	35	41
3	8	13	18	24	30	36	42
4	9	14	19	25	31	37	43
5	10	15	20	26	32	38	44

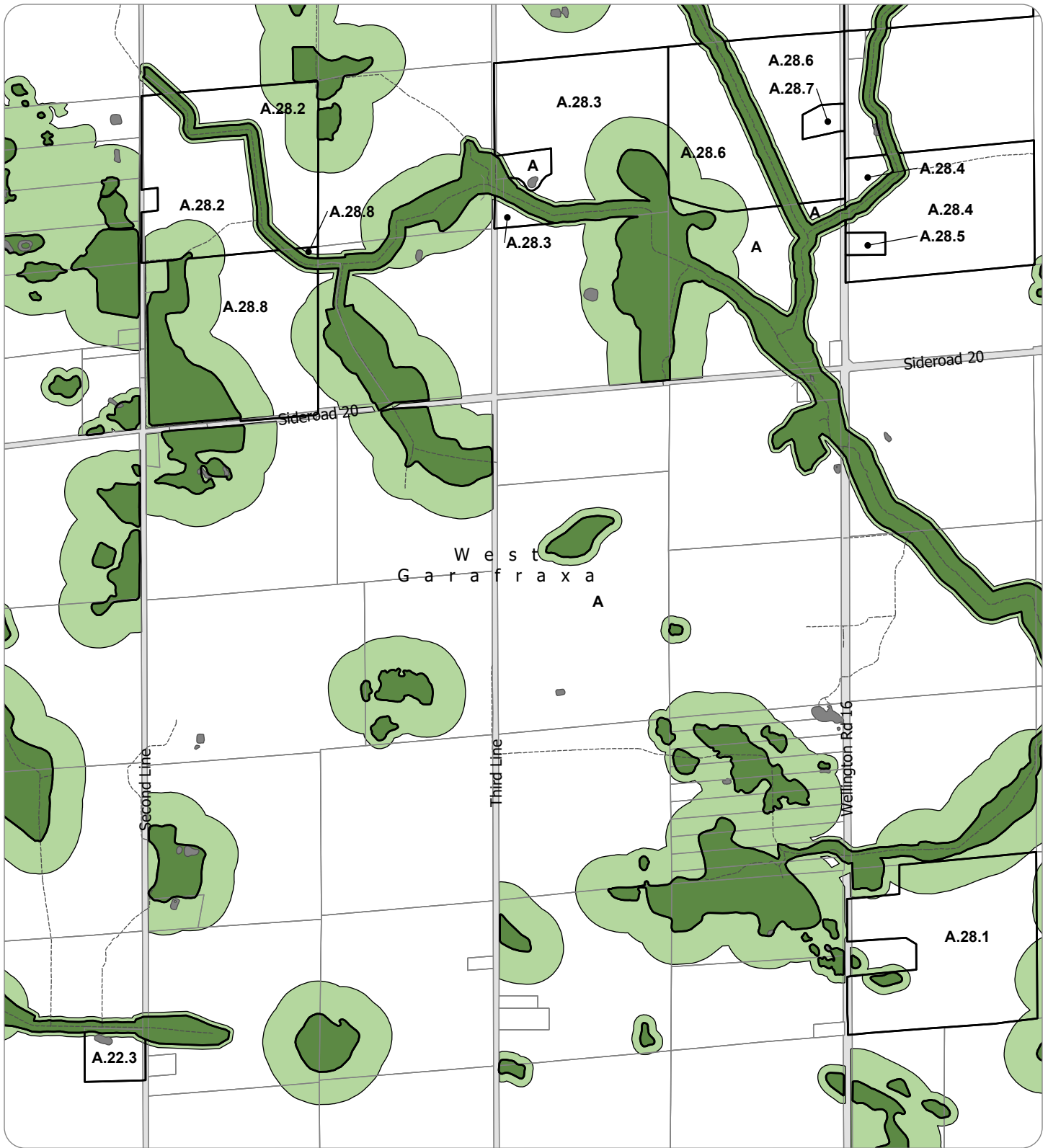
Township of Centre Wellington
 Zoning By-Law
 Schedule "A"
Map 27
 West Garafraxa

Sources: May include data from the Grand River Conservation Authority, County of Wellington, Teranet (2004) and © 2024 of the Queens Printer For Ontario. Data provided herein is derived from sources with varying levels of accuracy and currency. This is not a survey product. The Township of Centre Wellington disclaims all responsibility for the accuracy or completeness of information contained herein. The Township of Centre Wellington assumes no responsibility for errors arising from use of these mapping products. All rights reserved. May not be reproduced without permission. © 2024 The Township of Centre Wellington. Path: O:\DATA_ENTERPRISE\ZONING\ARFX\Zoning_ByLaw_Maps\Zoning_ByLaw_Maps.aprx



Author: GWowlich
 Date Saved: 2023-09



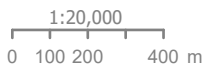


- Zone Boundary
- Environmental Protection
- Environmental Protection Overlay
- Urban Area
- Parcel Fabric
- Floodplain
- Flood Fringe
- Waterbody
- Watercourse
- Road

		21	27	33	39		
1	6	11	16	22	28	34	40
2	7	12	17	23	29	35	41
3	8	13	18	24	30	36	42
4	9	14	19	25	31	37	43
5	10	15	20	26	32	38	44

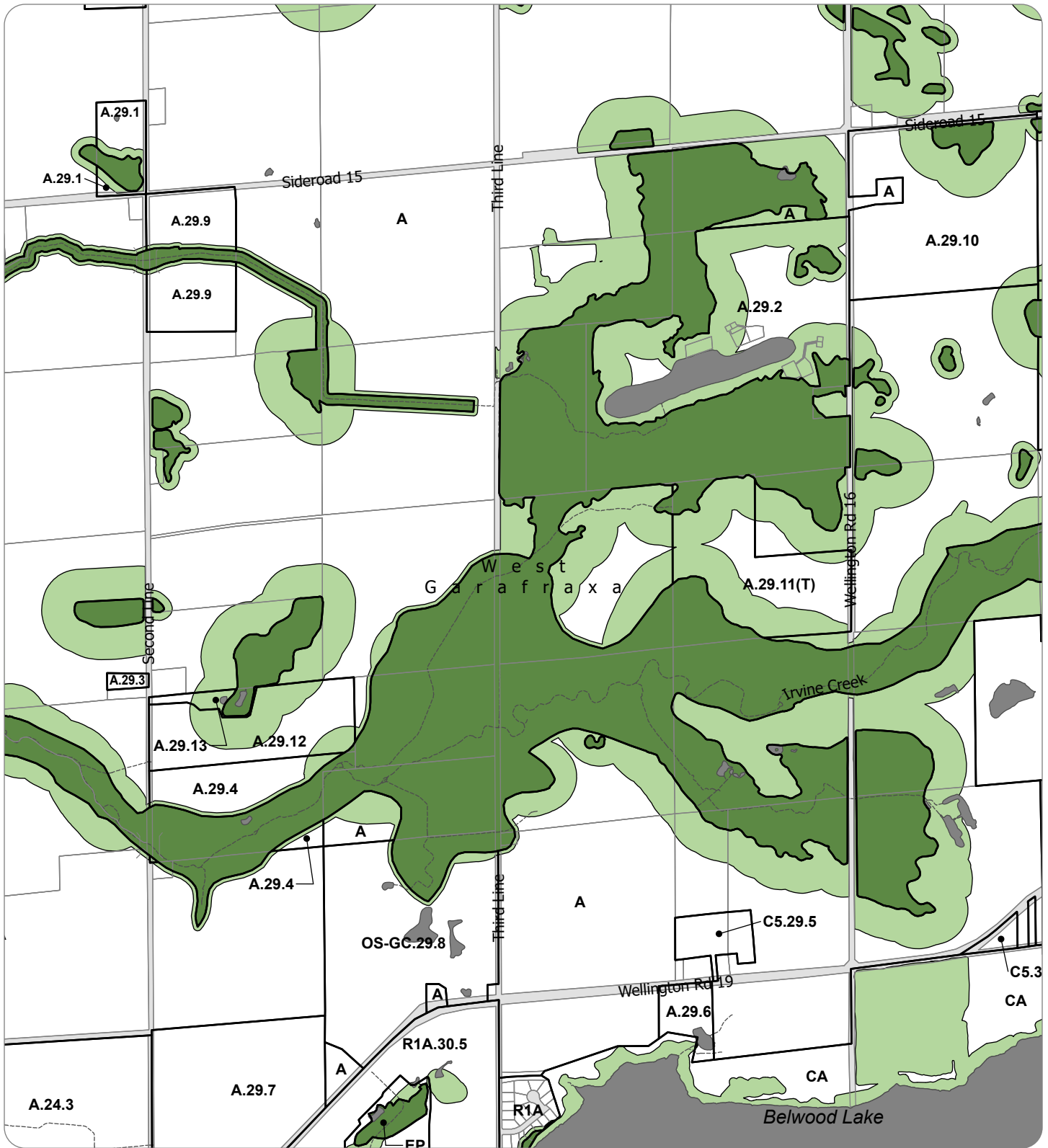
Township of Centre Wellington
 Zoning By-Law
 Schedule "A"
Map 28
 West Garafraxa

Sources: May include data from the Grand River Conservation Authority, County of Wellington, Teranet (2004) and © 2024 of the Queens Printer For Ontario. Data provided herein is derived from sources with varying levels of accuracy and currency. This is not a survey product. The Township of Centre Wellington disclaims all responsibility for the accuracy or completeness of information contained herein. The Township of Centre Wellington assumes no responsibility for errors arising from use of these mapping products. All rights reserved. May not be reproduced without permission. © 2024 The Township of Centre Wellington. Path: O:\DATA_ENTERPRISE\ZONING\ARPX\Zoning_ByLaw_Maps\Zoning_ByLaw_Maps.aprx



Author: GWolowich
 Date Saved: 2023-09





- Zone Boundary
- Environmental Protection
- Environmental Protection Overlay
- Urban Area
- Parcel Fabric
- Floodplain
- Flood Fringe
- Waterbody
- Watercourse
- Road

				21	27	33	39
1	6	11	16	22	28	34	40
2	7	12	17	23	29	35	41
3	8	13	18	24	30	36	42
4	9	14	19	25	31	37	43
5	10	15	20	26	32	38	44

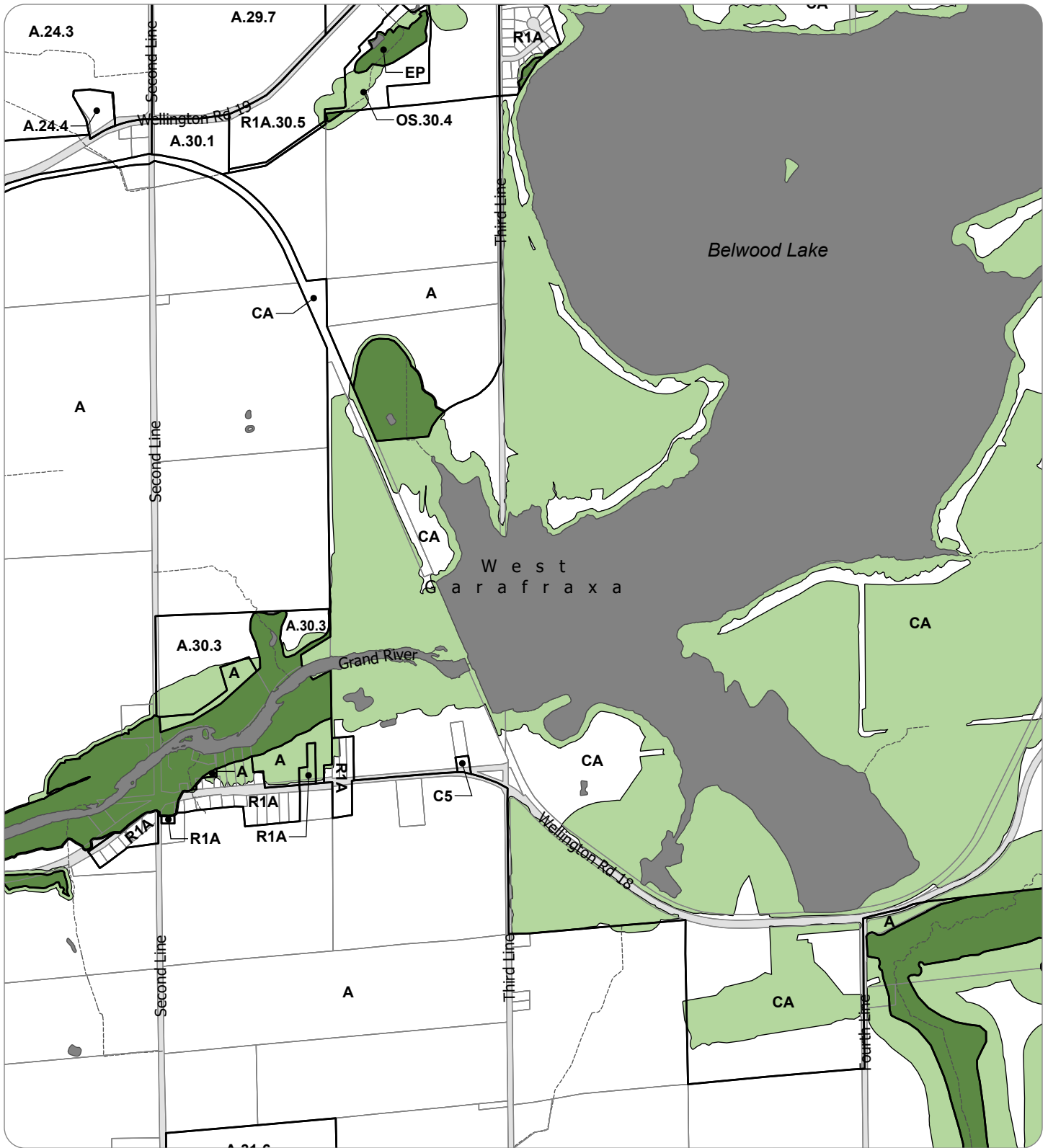
Township of Centre Wellington
 Zoning By-Law
 Schedule "A"
Map 29
 West Garafraxa

Sources: May include data from the Grand River Conservation Authority, County of Wellington, Teranet (2004) and © 2024 of the Queens Printer For Ontario. Data provided herein is derived from sources with varying levels of accuracy and currency. This is not a survey product. The Township of Centre Wellington disclaims all responsibility for the accuracy or completeness of information contained herein. The Township of Centre Wellington assumes no responsibility for errors arising from use of these mapping products. All rights reserved. May not be reproduced without permission. © 2024 The Township of Centre Wellington. Path: O:\DATA_ENTERPRISE\ZONING\ARPA\Zoning_ByLaw_Maps\Zoning_ByLaw_Maps.aprx



Author: GWowlich
 Date Saved: 2023-09





- Zone Boundary
- Environmental Protection
- Environmental Protection Overlay
- Urban Area
- Parcel Fabric
- Floodplain
- Flood Fringe
- Waterbody
- Watercourse
- Road

				21	27	33	39
1	6	11	16	22	28	34	40
2	7	12	17	23	29	35	41
3	8	13	18	24	30	36	42
4	9	14	19	25	31	37	43
5	10	15	20	26	32	38	44

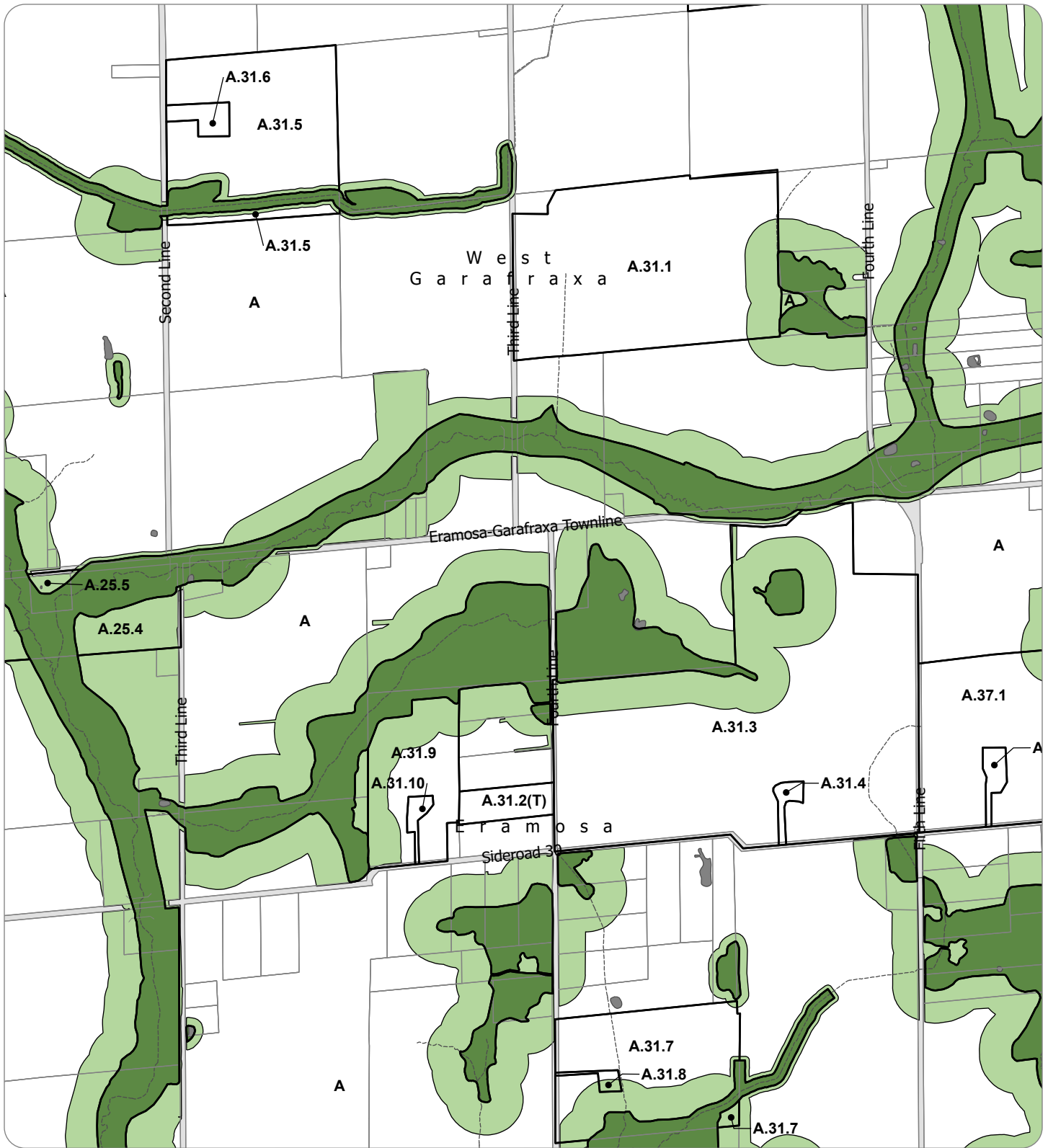
Township of Centre Wellington
 Zoning By-Law
 Schedule "A"
Map 30
 West Garafraxa









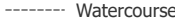

Sources: May include data from the Grand River Conservation Authority, County of Wellington, Teranet (2004) and © 2024 of the Queens Printer For Ontario. Data provided herein is derived from sources with varying levels of accuracy and currency. This is not a survey product. The Township of Centre Wellington disclaims all responsibility for the accuracy or completeness of information contained herein. The Township of Centre Wellington assumes no responsibility for errors arising from use of these mapping products. All rights reserved. May not be reproduced without permission. © 2024 The Township of Centre Wellington. Path: O:\DATA_ENTERPRISE\ZONING\ARPX\Zoning_ByLaw_Maps\Zoning_ByLaw_Maps.aprx



Author: GWowlich
 Date Saved: 2023-09





-  Zone Boundary
-  Environmental Protection
-  Environmental Protection Overlay
-  Urban Area
-  Parcel Fabric
-  Floodplain
-  Flood Fringe
-  Waterbody
-  Watercourse
-  Road

				21	27	33	39
1	6	11	16	22	28	34	40
2	7	12	17	23	29	35	41
3	8	13	18	24	30	36	42
4	9	14	19	25	31	37	43
5	10	15	20	26	32	38	44

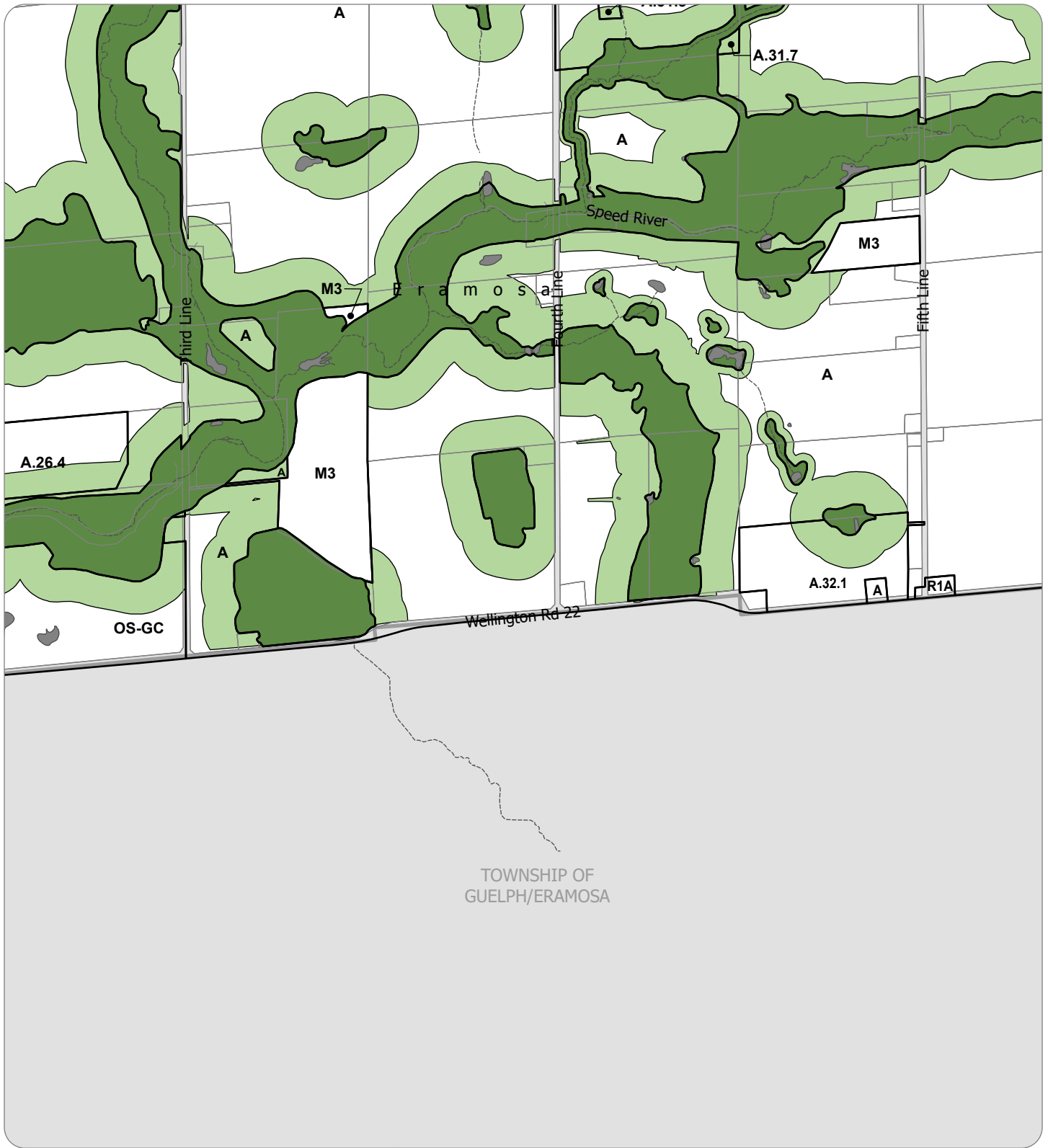
Township of Centre Wellington
 Zoning By-Law
 Schedule "A"
Map 31
 WG-Eramosa

Sources: May include data from the Grand River Conservation Authority, County of Wellington, Teranet (2004) and © 2024 of the Queens Printer For Ontario. Data provided herein is derived from sources with varying levels of accuracy and currency. This is not a survey product. The Township of Centre Wellington disclaims all responsibility for the accuracy or completeness of information contained herein. The Township of Centre Wellington assumes no responsibility for errors arising from use of these mapping products. All rights reserved. May not be reproduced without permission. © 2024 The Township of Centre Wellington. Path: O:\DATA_ENTERPRISE\ZONING\ARPA\Zoning_ByLaw_Maps\Zoning_ByLaw_Maps.aprx







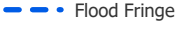
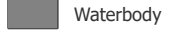
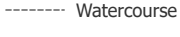



Author: GWowlich
 Date Saved: 2023-09





TOWNSHIP OF
GUELPH/ERAMOSA

-  Zone Boundary
-  Environmental Protection
-  Environmental Protection Overlay
-  Urban Area
-  Parcel Fabric
-  Floodplain
-  Flood Fringe
-  Waterbody
-  Watercourse
-  Road

				21	27	33	39
1	6	11	16	22	28	34	40
2	7	12	17	23	29	35	41
3	8	13	18	24	30	36	42
4	9	14	19	25	31	37	43
5	10	15	20	26	32	38	44

Township of Centre Wellington
Zoning By-Law
Schedule "A"
Map 32
Eramosa

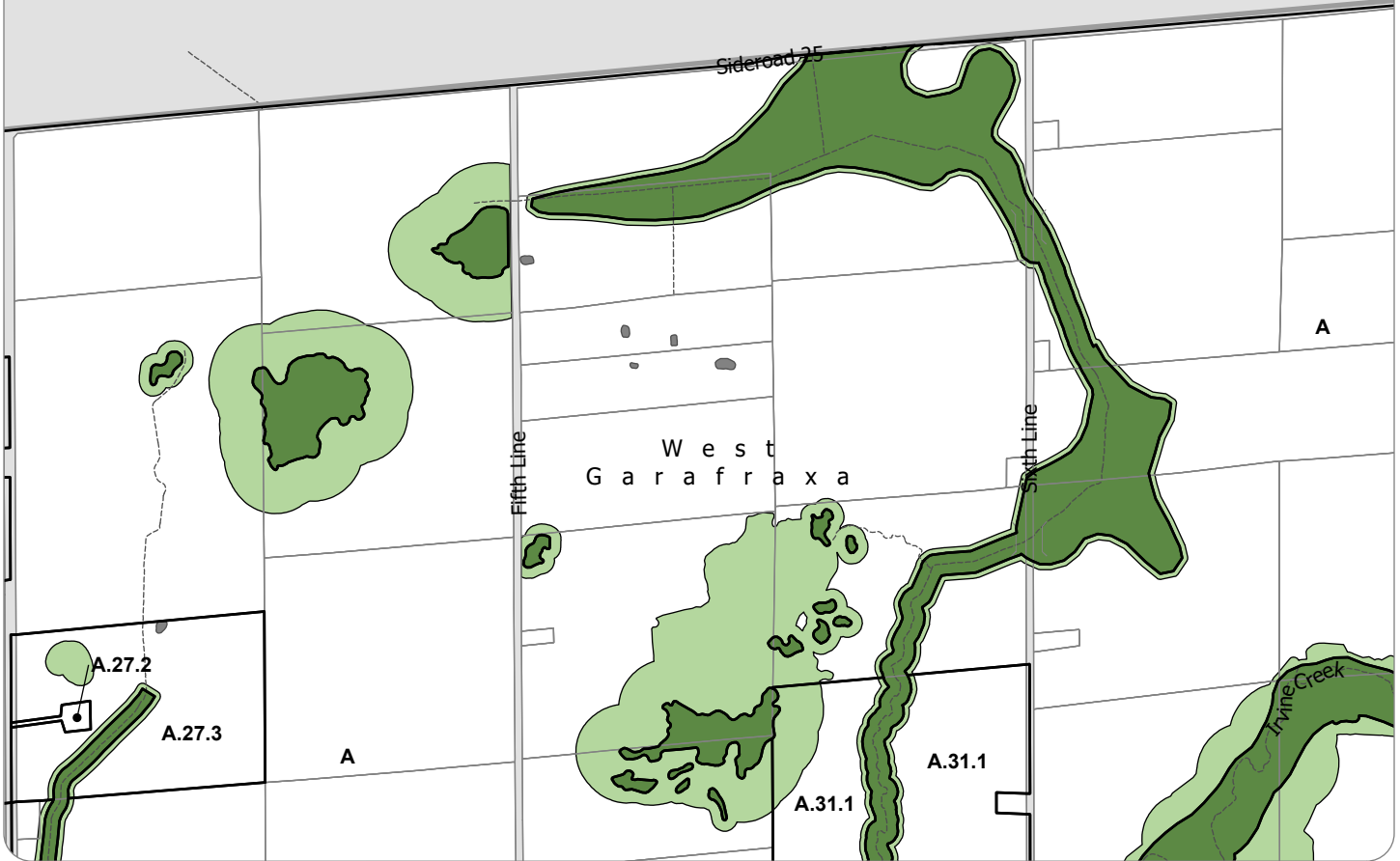
Sources: May include data from the Grand River Conservation Authority, County of Wellington, Teranet (2004) and © 2024 of the Queens Printer For Ontario. Data provided herein is derived from sources with varying levels of accuracy and currency. This is not a survey product. The Township of Centre Wellington disclaims all responsibility for the accuracy or completeness of information contained herein. The Township of Centre Wellington assumes no responsibility for errors arising from use of these mapping products. All rights reserved. May not be reproduced without permission. © 2024 The Township of Centre Wellington. Path: O:\DATA_ENTERPRISE\ZONING\ARPX\Zoning_ByLaw_Maps\Zoning_ByLaw_Maps.aprx



Author: GWowlich
Date Saved: 2023-09



TOWNSHIP OF WELLINGTON NORTH




- Zone Boundary
- Environmental Protection
- Environmental Protection Overlay
- Urban Area
- Parcel Fabric
- Floodplain
- Flood Fringe
- Waterbody
- Watercourse
- Road

				21	27	33	39
1	6	11	16	22	28	34	40
2	7	12	17	23	29	35	41
3	8	13	18	24	30	36	42
4	9	14	19	25	31	37	43
5	10	15	20	26	32	38	44

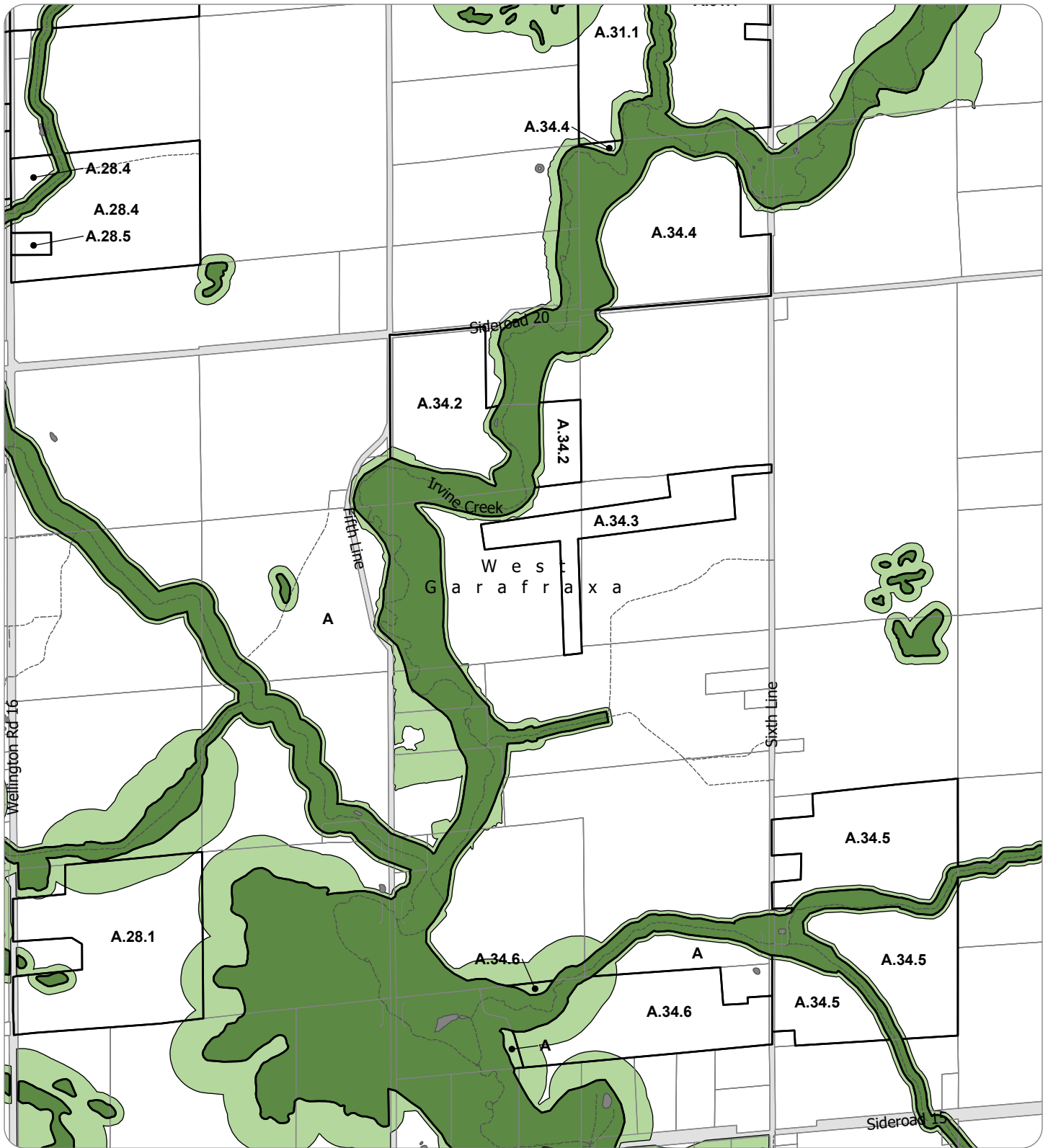
Township of Centre Wellington
 Zoning By-Law
 Schedule "A"
Map 33
 West Garafraxa











Sources: May include data from the Grand River Conservation Authority, County of Wellington, Teranet (2004) and © 2024 of the Queens Printer For Ontario. Data provided herein is derived from sources with varying levels of accuracy and currency. This is not a survey product. The Township of Centre Wellington disclaims all responsibility for the accuracy or completeness of information contained herein. The Township of Centre Wellington assumes no responsibility for errors arising from use of these mapping products. All rights reserved. May not be reproduced without permission. © 2024 The Township of Centre Wellington. Path: O:\DATA_ENTERPRISE\ZONING\ARPX\Zoning_ByLaw_Maps\Zoning_ByLaw_Maps.aprx



Author: GWowlich
 Date Saved: 2023-09



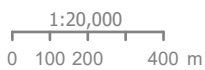


-  Zone Boundary
-  Environmental Protection
-  Environmental Protection Overlay
-  Urban Area
-  Parcel Fabric
-  Floodplain
-  Flood Fringe
-  Waterbody
-  Watercourse
-  Road

	21	27	33	39
1	6	11	16	22
2	7	12	17	23
3	8	13	18	24
4	9	14	19	25
5	10	15	20	26

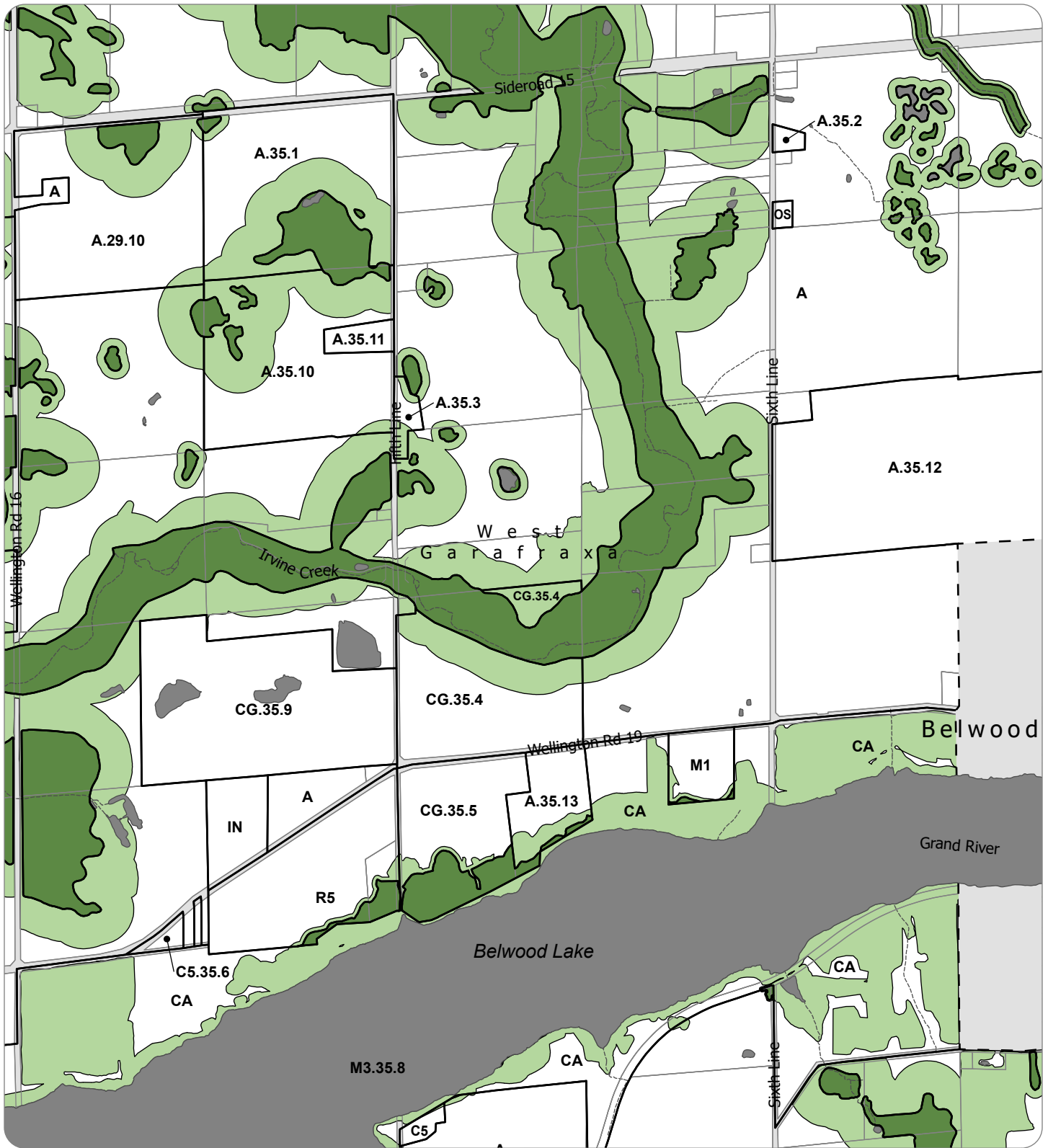
Township of Centre Wellington
 Zoning By-Law
 Schedule "A"
Map 34
 West Garafraxa

Sources: May include data from the Grand River Conservation Authority, County of Wellington, Teranet (2004) and © 2024 of the Queens Printer For Ontario. Data provided herein is derived from sources with varying levels of accuracy and currency. This is not a survey product. The Township of Centre Wellington disclaims all responsibility for the accuracy or completeness of information contained herein. The Township of Centre Wellington assumes no responsibility for errors arising from use of these mapping products. All rights reserved. May not be reproduced without permission. © 2024 The Township of Centre Wellington. Path: O:\DATA_ENTERPRISE\ZONING\ARPA\Zoning_ByLaw_Maps\Zoning_ByLaw_Maps.aprx



Author: GWolowich
 Date Saved: 2023-09



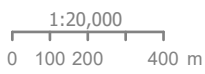


- Zone Boundary
- Environmental Protection
- Environmental Protection Overlay
- Urban Area
- Parcel Fabric
- Floodplain
- Flood Fringe
- Waterbody
- Watercourse
- Road

				21	27	33	39
1	6	11	16	22	28	34	40
2	7	12	17	23	29	35	41
3	8	13	18	24	30	36	42
4	9	14	19	25	31	37	43
5	10	15	20	26	32	38	44

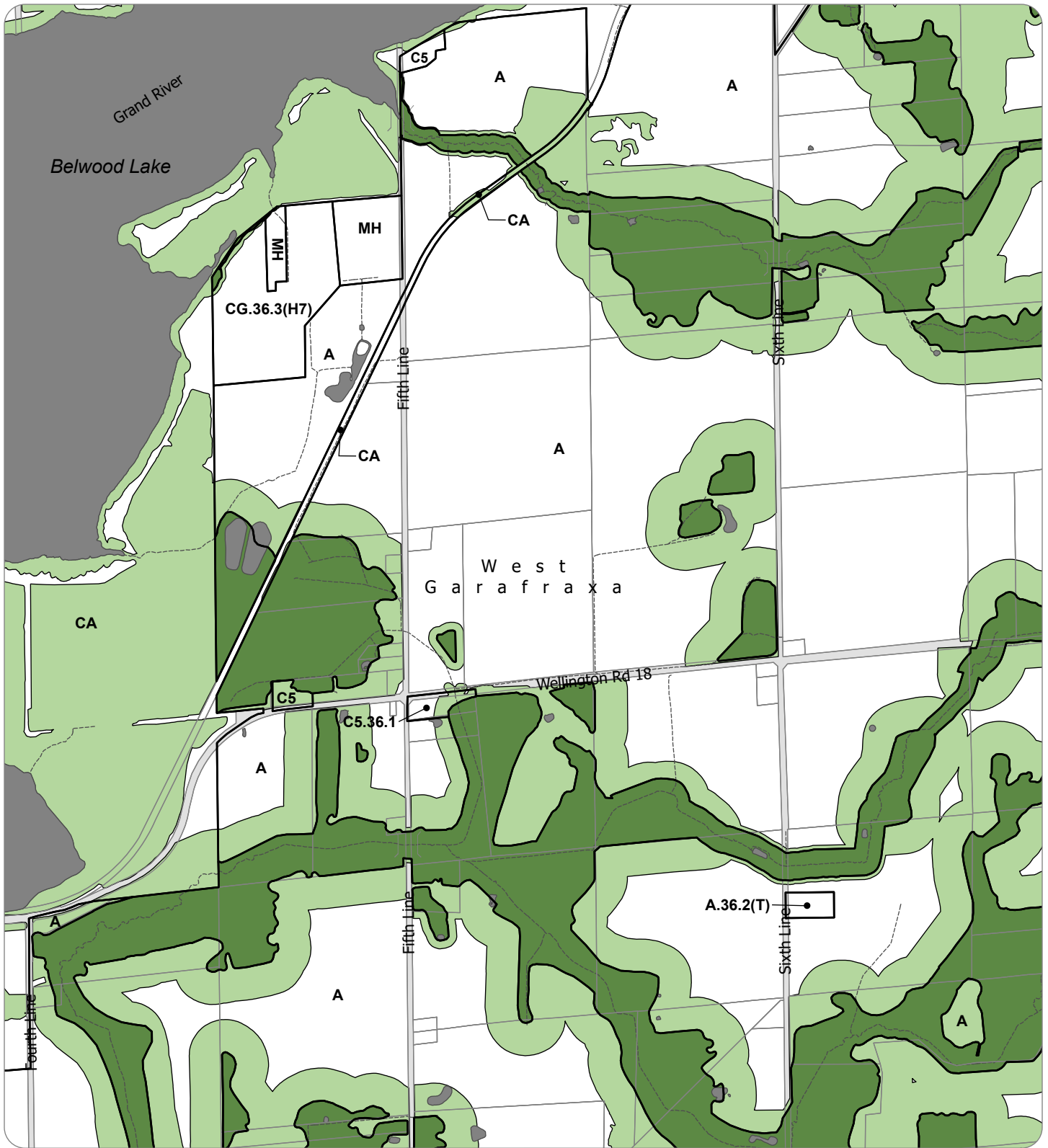
Township of Centre Wellington
 Zoning By-Law
 Schedule "A"
Map 35
 West Garafraxa









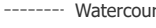

Sources: May include data from the Grand River Conservation Authority, County of Wellington, Teranet (2004) and © 2024 of the Queens Printer For Ontario. Data provided herein is derived from sources with varying levels of accuracy and currency. This is not a survey product. The Township of Centre Wellington disclaims all responsibility for the accuracy or completeness of information contained herein. The Township of Centre Wellington assumes no responsibility for errors arising from use of these mapping products. All rights reserved. May not be reproduced without permission. © 2024 The Township of Centre Wellington. Path: O:\DATA_ENTERPRISE\ZONING\ARPA\Zoning_ByLaw_Maps\Zoning_ByLaw_Maps.aprx



Author: GWowlich
 Date Saved: 2023-09





-  Zone Boundary
-  Environmental Protection
-  Environmental Protection Overlay
-  Urban Area
-  Parcel Fabric
-  Floodplain
-  Flood Fringe
-  Waterbody
-  Watercourse
-  Road

				21	27	33	39
1	6	11	16	22	28	34	40
2	7	12	17	23	29	35	41
3	8	13	18	24	30	36	42
4	9	14	19	25	31	37	43
5	10	15	20	26	32	38	44

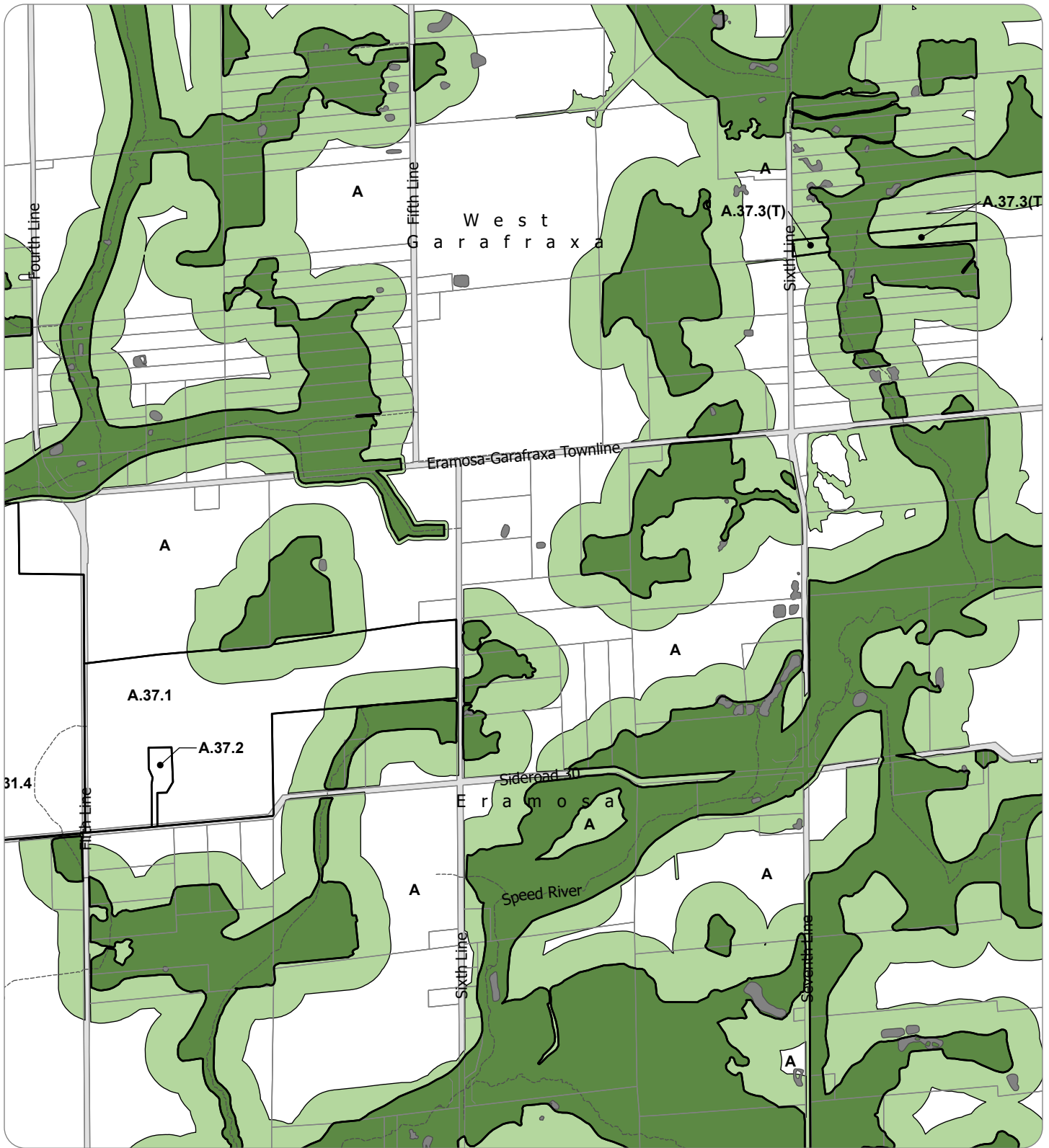
Township of Centre Wellington
 Zoning By-Law
 Schedule "A"
Map 36
 West Garafraxa








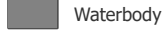


Sources: May include data from the Grand River Conservation Authority, County of Wellington, Teranet (2004) and © 2024 of the Queens Printer For Ontario. Data provided herein is derived from sources with varying levels of accuracy and currency. This is not a survey product. The Township of Centre Wellington disclaims all responsibility for the accuracy or completeness of information contained herein. The Township of Centre Wellington assumes no responsibility for errors arising from use of these mapping products. All rights reserved. May not be reproduced without permission. © 2024 The Township of Centre Wellington. Path: O:\DATA_ENTERPRISE\ZONING\ARPX\Zoning_ByLaw_Maps\Zoning_ByLaw_Maps.aprx



Author: GWowlich
 Date Saved: 2023-09






-  Zone Boundary
-  Environmental Protection
-  Environmental Protection Overlay
-  Urban Area
-  Parcel Fabric
-  Floodplain
-  Flood Fringe
-  Waterbody
-  Watercourse
-  Road

				21	27	33	39
1	6	11	16	22	28	34	40
2	7	12	17	23	29	35	41
3	8	13	18	24	30	36	42
4	9	14	19	25	31	37	43
5	10	15	20	26	32	38	44

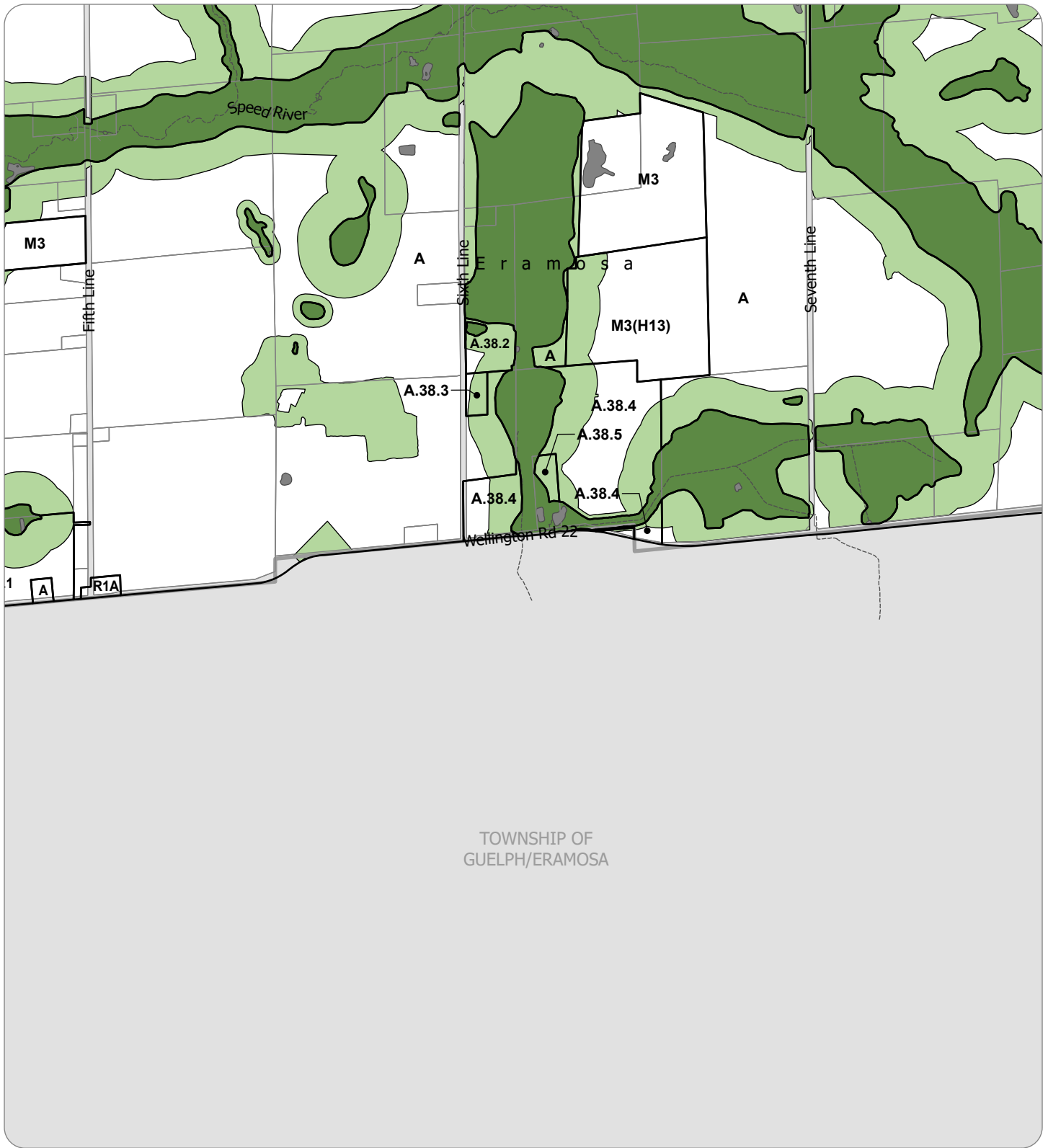
Township of Centre Wellington
 Zoning By-Law
 Schedule "A"
Map 37
 WG-Eramosa

Sources: May include data from the Grand River Conservation Authority, County of Wellington, Teranet (2004) and © 2024 of the Queens Printer For Ontario. Data provided herein is derived from sources with varying levels of accuracy and currency. This is not a survey product. The Township of Centre Wellington disclaims all responsibility for the accuracy or completeness of information contained herein. The Township of Centre Wellington assumes no responsibility for errors arising from use of these mapping products. All rights reserved. May not be reproduced without permission. © 2024 The Township of Centre Wellington. Path: O:\DATA_ENTERPRISE\ZONING\ARPX\Zoning_ByLaw_Maps\Zoning_ByLaw_Maps.aprx













Author: GWowlich
 Date Saved: 2023-09





TOWNSHIP OF
GUELPH/ERAMOSA

-  Zone Boundary
-  Environmental Protection
-  Environmental Protection Overlay
-  Urban Area
-  Parcel Fabric
-  Floodplain
-  Flood Fringe
-  Waterbody
-  Watercourse
-  Road

		21	27	33	39		
1	6	11	16	22	28	34	40
2	7	12	17	23	29	35	41
3	8	13	18	24	30	36	42
4	9	14	19	25	31	37	43
5	10	15	20	26	32	38	44

Township of Centre Wellington
Zoning By-Law
Schedule "A"
Map 38
Eramosa

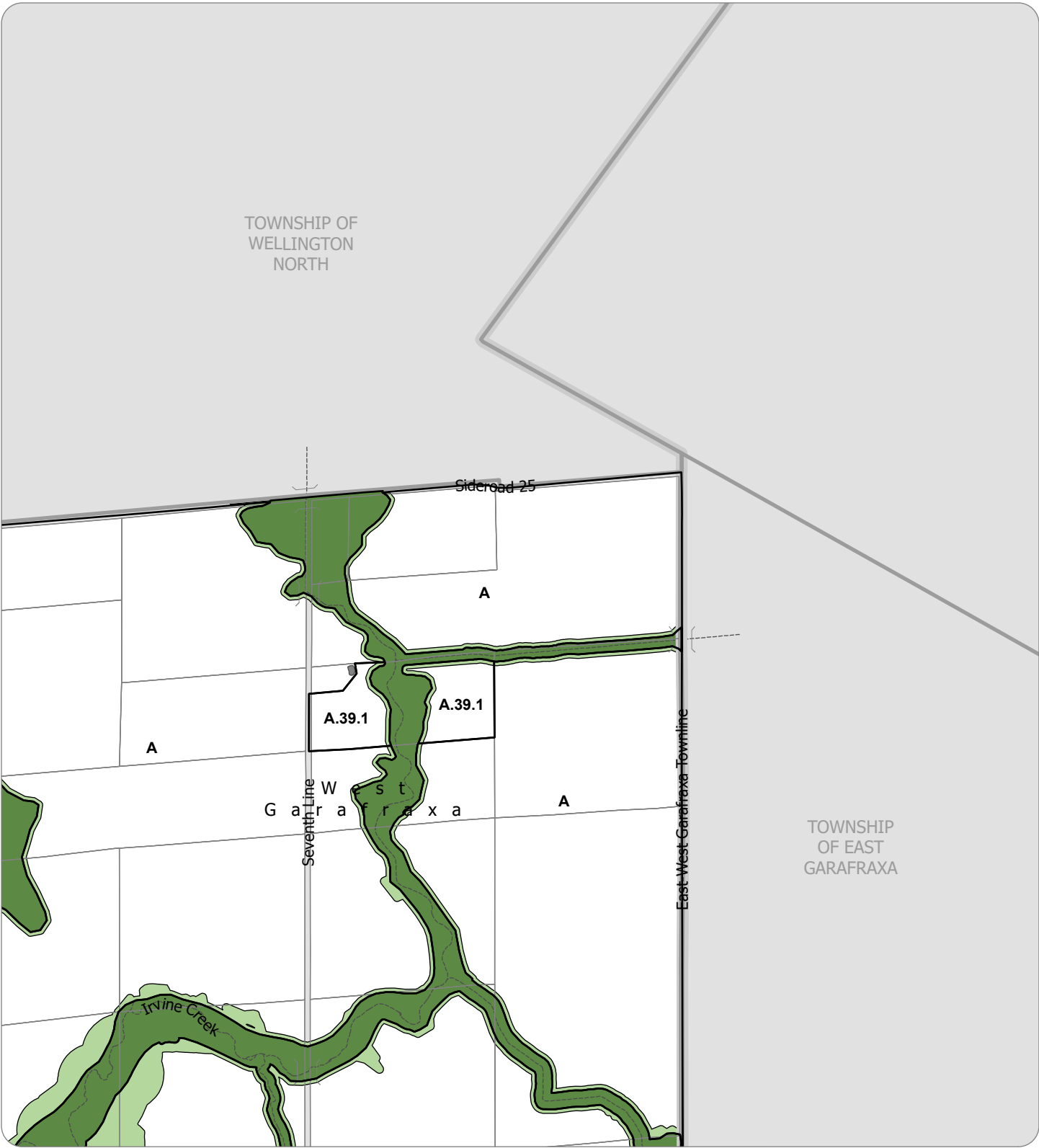
Sources: May include data from the Grand River Conservation Authority, County of Wellington, Teranet (2004) and © 2024 of the Queens Printer For Ontario. Data provided herein is derived from sources with varying levels of accuracy and currency. This is not a survey product. The Township of Centre Wellington disclaims all responsibility for the accuracy or completeness of information contained herein. The Township of Centre Wellington assumes no responsibility for errors arising from use of these mapping products. All rights reserved. May not be reproduced without permission. © 2024 The Township of Centre Wellington. Path: O:\DATA_ENTERPRISE\ZONING\ARPA\Zoning_ByLaw_Maps\Zoning_ByLaw_Maps.aprx






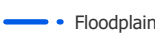




1:20,000
0 100 200 400 m



Author: GWowlich
Date Saved: 2023-09



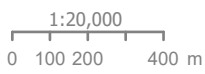


-  Zone Boundary
-  Environmental Protection
-  Environmental Protection Overlay
-  Urban Area
-  Parcel Fabric
-  Floodplain
-  Flood Fringe
-  Waterbody
-  Watercourse
-  Road

	21	27	33	39
1	6	11	16	22
2	7	12	17	23
3	8	13	18	24
4	9	14	19	25
5	10	15	20	26
	32	38	44	

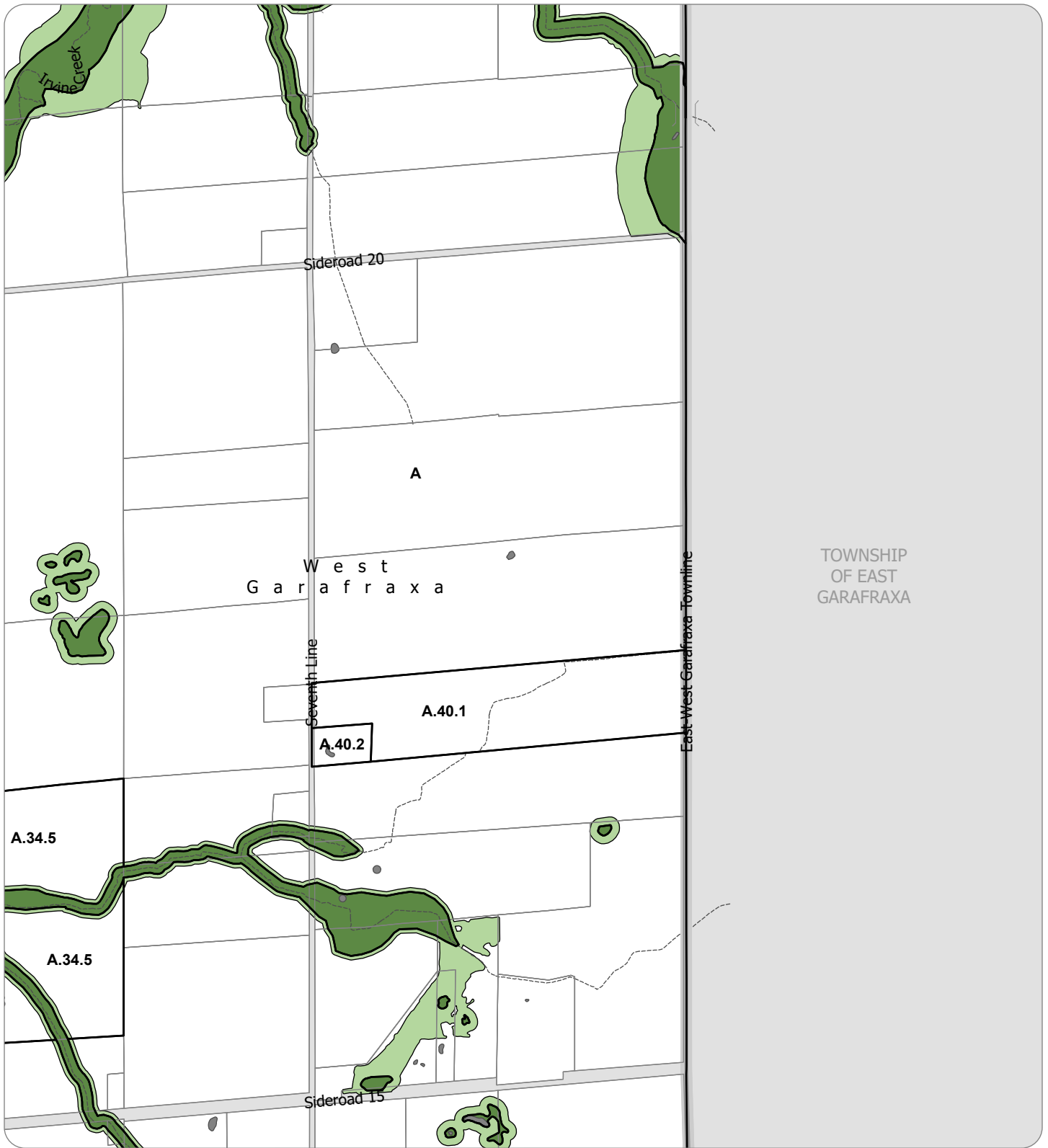
Township of Centre Wellington
 Zoning By-Law
 Schedule "A"
Map 39
 West Garafraxa

Sources: May include data from the Grand River Conservation Authority, County of Wellington, Teranet (2004) and © 2024 of the Queens Printer For Ontario. Data provided herein is derived from sources with varying levels of accuracy and currency. This is not a survey product. The Township of Centre Wellington disclaims all responsibility for the accuracy or completeness of information contained herein. The Township of Centre Wellington assumes no responsibility for errors arising from use of these mapping products. All rights reserved. May not be reproduced without permission. © 2024 The Township of Centre Wellington. Path: O:\DATA_ENTERPRISE\ZONING\ARPX\Zoning_ByLaw_Maps\Zoning_ByLaw_Maps.aprx






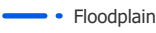
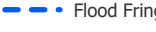
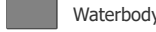




Author: GWolowich
 Date Saved: 2023-09






TOWNSHIP
OF EAST
GARAFRAXA

-  Zone Boundary
-  Environmental Protection
-  Environmental Protection Overlay
-  Urban Area
-  Parcel Fabric
-  Floodplain
-  Flood Fringe
-  Waterbody
-  Watercourse
-  Road

	21	27	33	39			
1	6	11	16	22	28	34	40
2	7	12	17	23	29	35	41
3	8	13	18	24	30	36	42
4	9	14	19	25	31	37	43
5	10	15	20	26	32	38	44

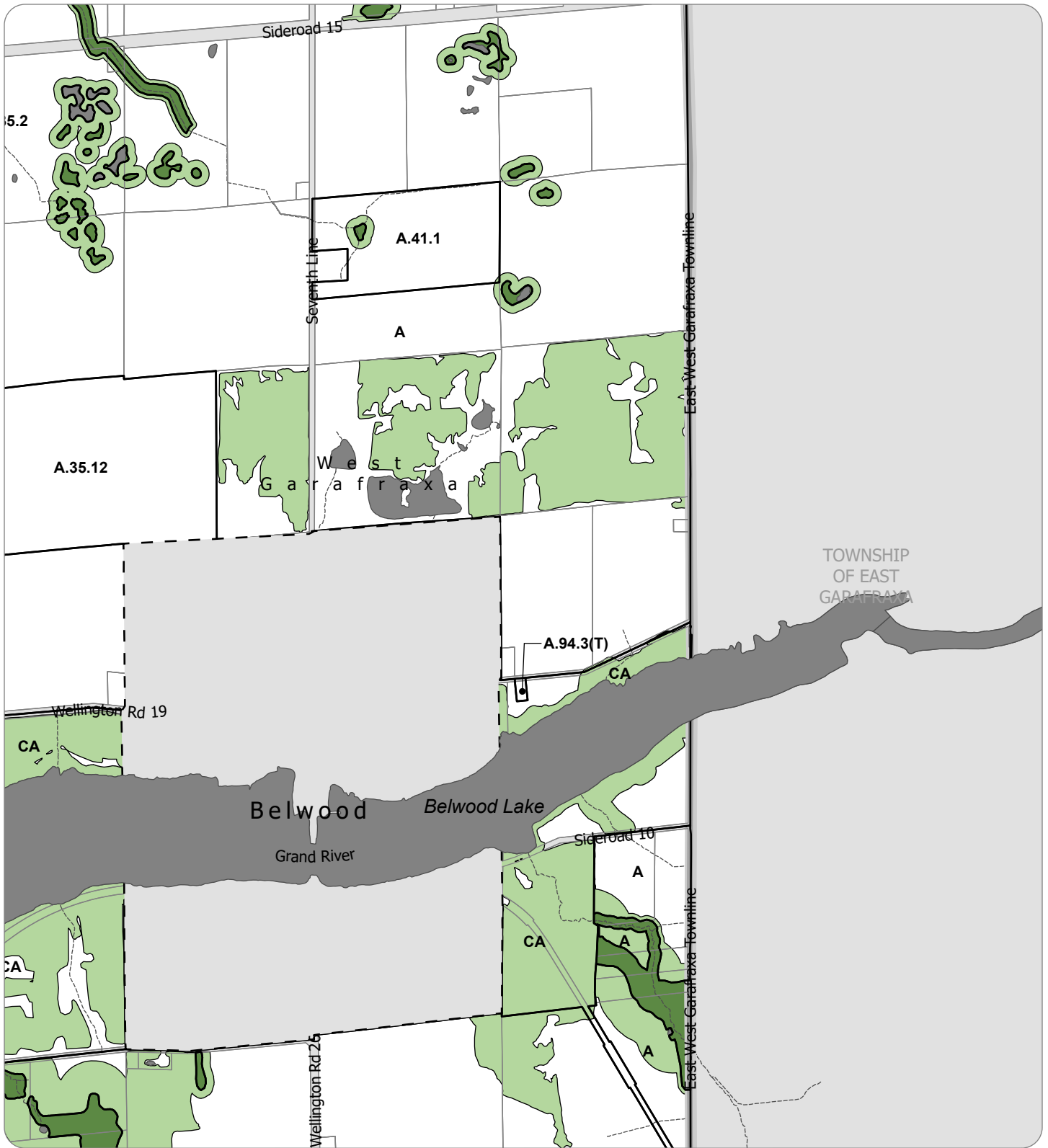
Township of Centre Wellington
Zoning By-Law
Schedule "A"
Map 40
West Garafraxa

Sources: May include data from the Grand River Conservation Authority, County of Wellington, Teranet (2004) and © 2024 of the Queens Printer For Ontario. Data provided herein is derived from sources with varying levels of accuracy and currency. This is not a survey product. The Township of Centre Wellington disclaims all responsibility for the accuracy or completeness of information contained herein. The Township of Centre Wellington assumes no responsibility for errors arising from use of these mapping products. All rights reserved. May not be reproduced without permission. © 2024 The Township of Centre Wellington. Path: O:\DATA_ENTERPRISE\ZONING\ARPX\Zoning_ByLaw_Maps\Zoning_ByLaw_Maps.aprx



Author: GWolowich
Date Saved: 2023-09





- Zone Boundary
- Environmental Protection
- Environmental Protection Overlay
- Urban Area
- Parcel Fabric
- Floodplain
- Flood Fringe
- Waterbody
- Watercourse
- Road

				21	27	33	39
1	6	11	16	22	28	34	40
2	7	12	17	23	29	35	41
3	8	13	18	24	30	36	42
4	9	14	19	25	31	37	43
5	10	15	20	26	32	38	44

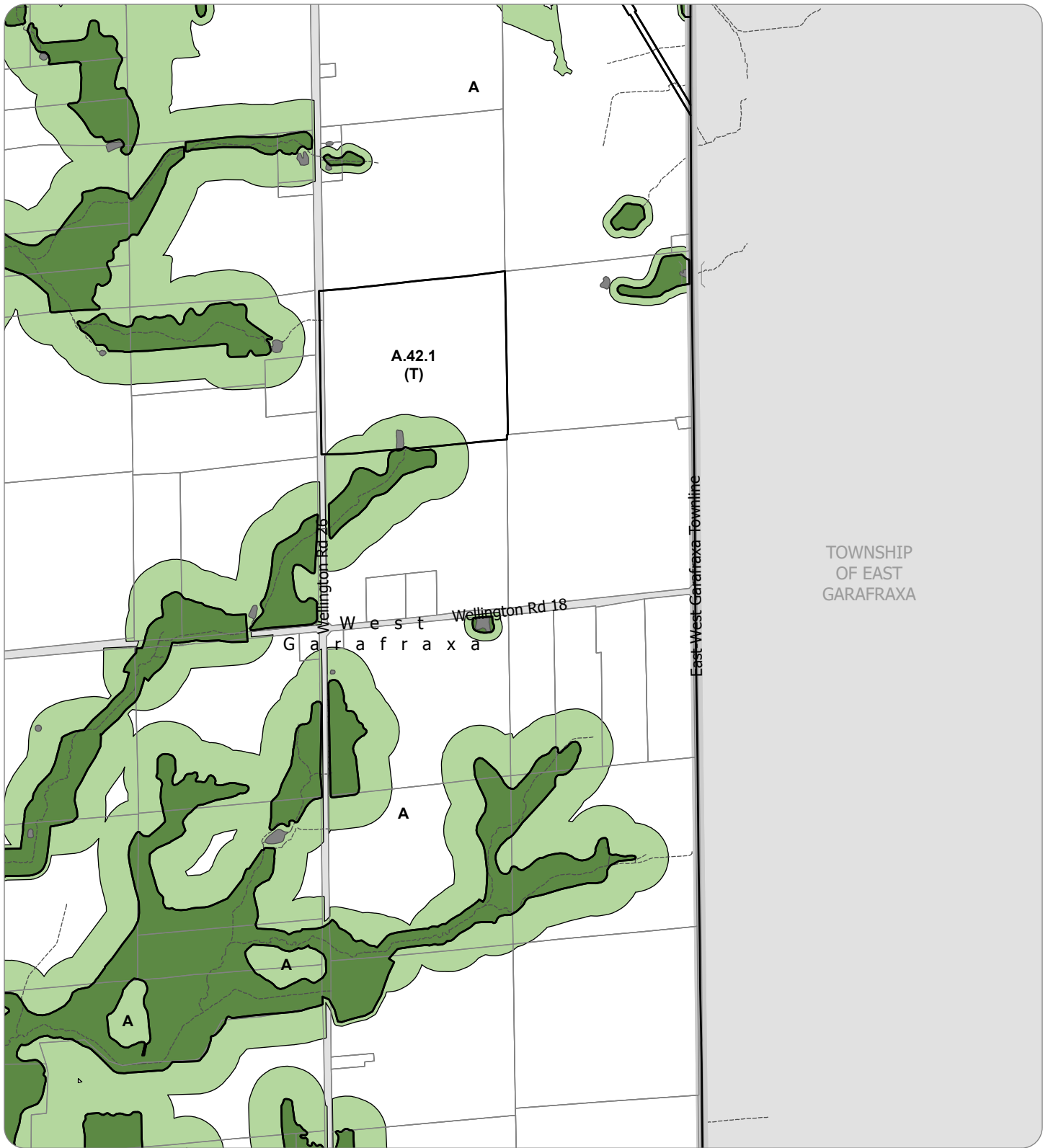
Township of Centre Wellington
 Zoning By-Law
 Schedule "A"
Map 41
 West Garafraxa

Sources: May include data from the Grand River Conservation Authority, County of Wellington, Teranet (2004) and © 2024 of the Queens Printer For Ontario. Data provided herein is derived from sources with varying levels of accuracy and currency. This is not a survey product. The Township of Centre Wellington disclaims all responsibility for the accuracy or completeness of information contained herein. The Township of Centre Wellington assumes no responsibility for errors arising from use of these mapping products. All rights reserved. May not be reproduced without permission. © 2024 The Township of Centre Wellington. Path: O:\DATA_ENTERPRISE\ZONING\ARPX\Zoning_ByLaw_Maps\Zoning_ByLaw_Maps.aprx



Author: GWolowich
 Date Saved: 2023-09





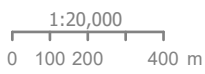
TOWNSHIP
OF EAST
GARAFRAXA

- Zone Boundary
- Environmental Protection
- Environmental Protection Overlay
- Urban Area
- Parcel Fabric
- Floodplain
- Flood Fringe
- Waterbody
- Watercourse
- Road

	21	27	33	39			
1	6	11	16	22	28	34	40
2	7	12	17	23	29	35	41
3	8	13	18	24	30	36	42
4	9	14	19	25	31	37	43
5	10	15	20	26	32	38	44

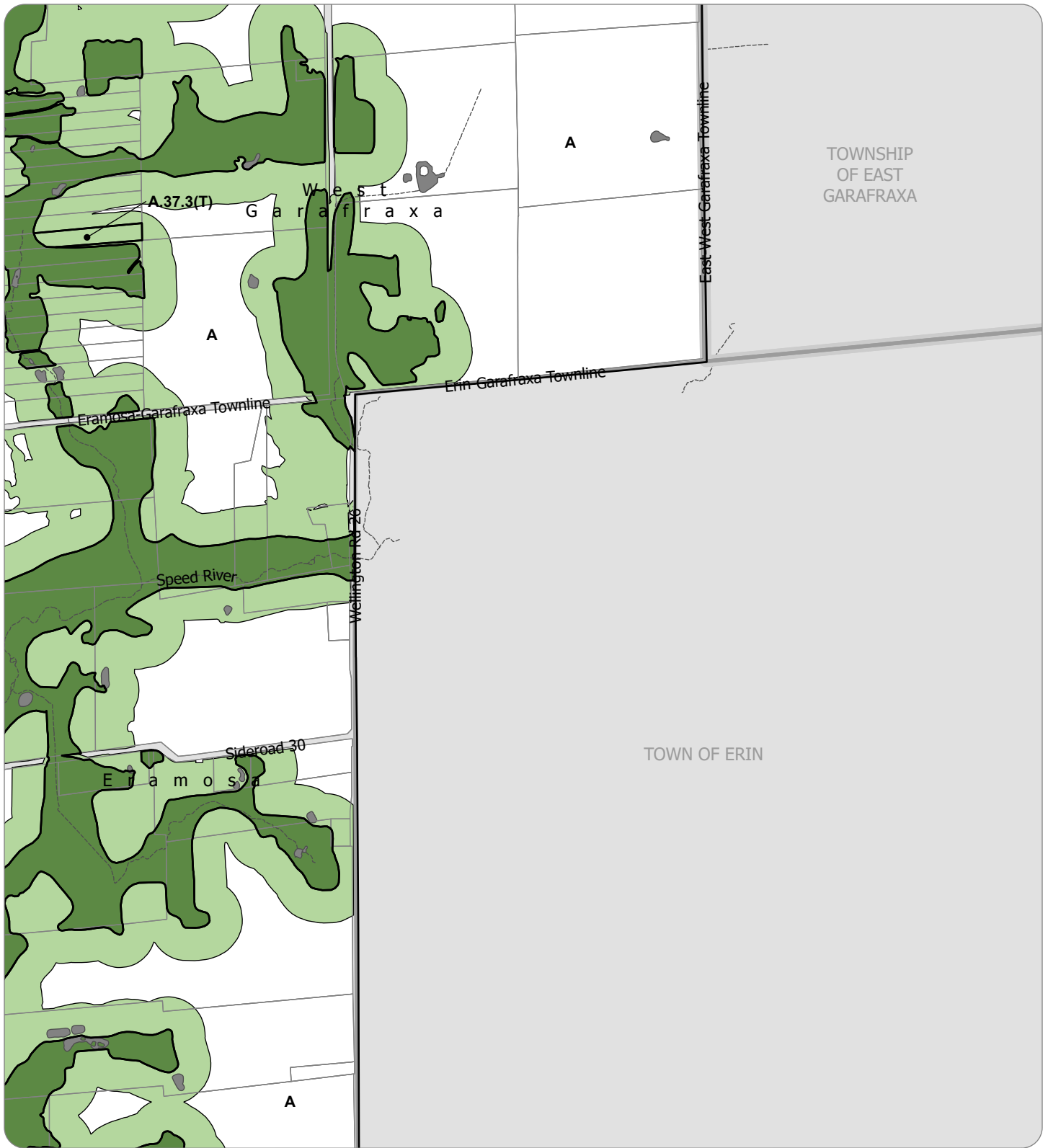
Township of Centre Wellington
Zoning By-Law
Schedule "A"
Map 42
West Garafraxa







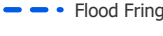
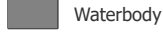
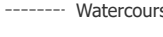

Sources: May include data from the Grand River Conservation Authority, County of Wellington, Teranet (2004) and © 2024 of the Queens Printer For Ontario. Data provided herein is derived from sources with varying levels of accuracy and currency. This is not a survey product. The Township of Centre Wellington disclaims all responsibility for the accuracy or completeness of information contained herein. The Township of Centre Wellington assumes no responsibility for errors arising from use of these mapping products. All rights reserved. May not be reproduced without permission. © 2024 The Township of Centre Wellington. Path: O:\DATA_ENTERPRISE\ZONING\ARPA\Zoning_ByLaw_Maps\Zoning_ByLaw_Maps.aprx



Author: GWowlich
Date Saved: 2023-09






-  Zone Boundary
-  Environmental Protection
-  Environmental Protection Overlay
-  Urban Area
-  Parcel Fabric
-  Floodplain
-  Flood Fringe
-  Waterbody
-  Watercourse
-  Road

				21	27	33	39
1	6	11	16	22	28	34	40
2	7	12	17	23	29	35	41
3	8	13	18	24	30	36	42
4	9	14	19	25	31	37	43
5	10	15	20	26	32	38	44

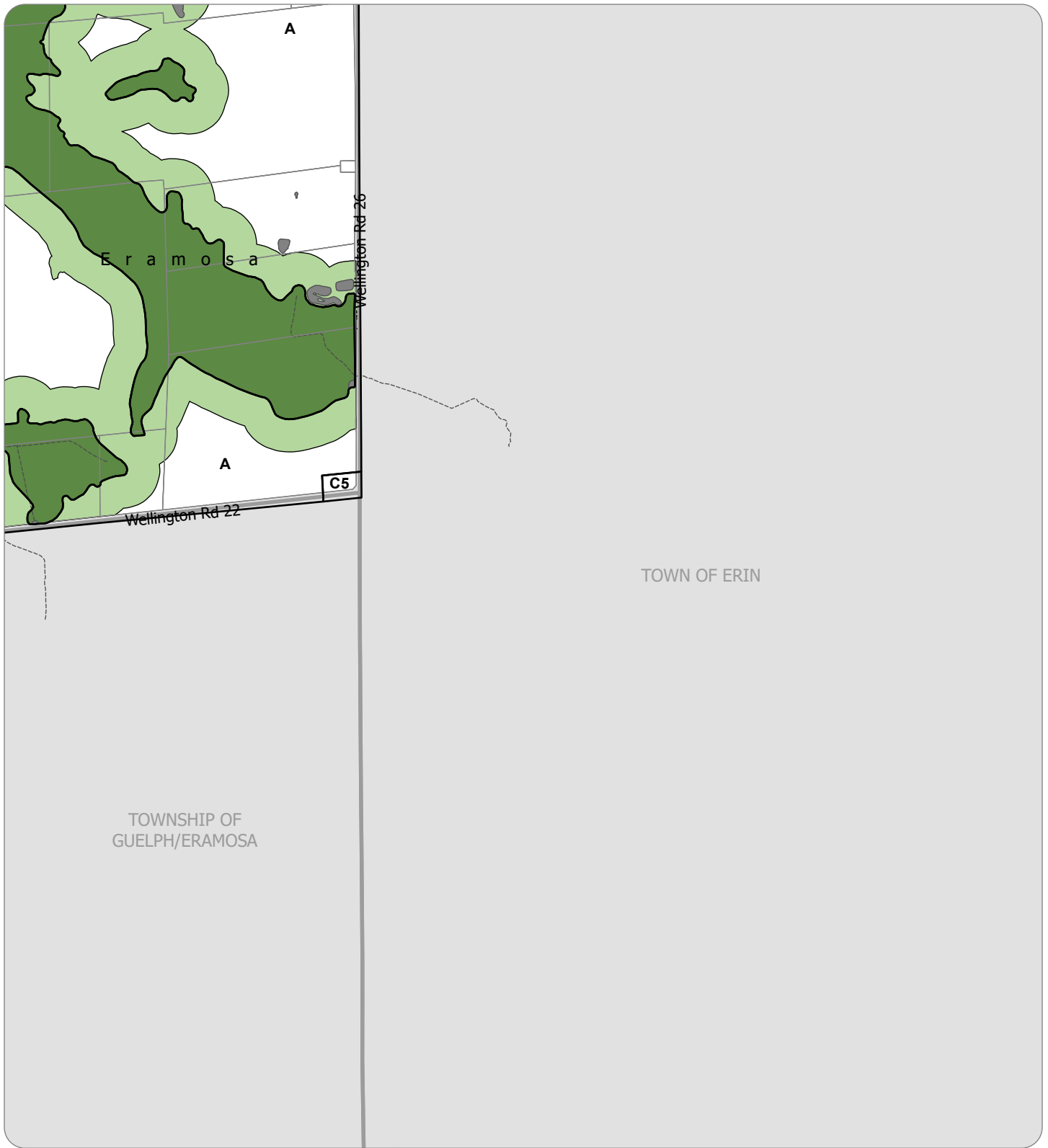
Township of Centre Wellington
 Zoning By-Law
 Schedule "A"
Map 43
 WG-Eramosa











Sources: May include data from the Grand River Conservation Authority, County of Wellington, Teranet (2004) and © 2024 of the Queens Printer For Ontario. Data provided herein is derived from sources with varying levels of accuracy and currency. This is not a survey product. The Township of Centre Wellington disclaims all responsibility for the accuracy or completeness of information contained herein. The Township of Centre Wellington assumes no responsibility for errors arising from use of these mapping products. All rights reserved. May not be reproduced without permission. © 2024 The Township of Centre Wellington. Path: O:\DATA_ENTERPRISE\ZONING\ARPA\Zoning_ByLaw_Maps\Zoning_ByLaw_Maps.aprx



Author: GWolowich
 Date Saved: 2023-09





-  Zone Boundary
-  Environmental Protection
-  Environmental Protection Overlay
-  Urban Area
-  Parcel Fabric
-  Floodplain
-  Flood Fringe
-  Waterbody
-  Watercourse
-  Road

					21	27	33	39
1	6	11	16	22	28	34	40	
2	7	12	17	23	29	35	41	
3	8	13	18	24	30	36	42	
4	9	14	19	25	31	37	43	
5	10	15	20	26	32	38	44	

Township of Centre Wellington
 Zoning By-Law
 Schedule "A"
Map 44
 Eramosa

Sources: May include data from the Grand River Conservation Authority, County of Wellington, Teranet (2004) and © 2024 of the Queens Printer For Ontario. Data provided herein is derived from sources with varying levels of accuracy and currency. This is not a survey product. The Township of Centre Wellington disclaims all responsibility for the accuracy or completeness of information contained herein. The Township of Centre Wellington assumes no responsibility for errors arising from use of these mapping products. All rights reserved. May not be reproduced without permission. © 2024 The Township of Centre Wellington. Path: O:\DATA_ENTERPRISE\ZONING\ARPA\Zoning_ByLaw_Maps\Zoning_ByLaw_Maps.aprx



Author: GWolowich
 Date Saved: 2023-09

