


Bridge ID: 21-WG (10, 4m)
 Bridge Number
 Former Municipality Code
 Load Limit (tonnes)
 Height Limit (metres)


- Centre Wellington Structures**
- Open Road Bridge (41)
 - Closed Road Bridge (11)
 - Open Culvert (52)
 - Open Pedestrian Bridge (6)
 - Load Restricted (5)
 - Height Restricted (2)
 - ▲ Designated Heritage
 - ⌋ Narrow Structure
 - ⌋ Narrow Structure
 - ⌋ With One Lane Only

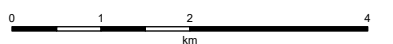
- Neighbouring Municipality Structures Shown:**
- 0016 Township of East Garafraxa
 - 2050 Township of Wellington North
 - 170160 Township of Woolwich
 - 180160 Township of Woolwich

2024 Centre Wellington Structure Locations & Condition

Updated: September, 2024




 1:85,000



© 2024 The Township of Centre Wellington