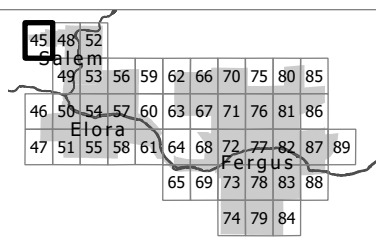


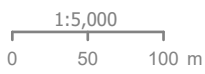


- Zone Boundary
- Environmental Protection
- Environmental Protection Overlay
- Heritage Area Overlay
- Parcel Fabric
- Floodplain
- Flood Fringe
- Waterbody
- Watercourse
- Road



Township of Centre Wellington
 Zoning By-Law
 Schedule "A"
Map 45
 Salem










Sources: May include data from the Grand River Conservation Authority, County of Wellington, Teranet (2004) and © 2024 of the Queens Printer For Ontario. Data provided herein is derived from sources with varying levels of accuracy and currency. This is not a survey product. The Township of Centre Wellington disclaims all responsibility for the accuracy or completeness of information contained herein. The Township of Centre Wellington assumes no responsibility for errors arising from use of these mapping products. All rights reserved. May not be reproduced without permission. © 2024 The Township of Centre Wellington. Path: O:\DATA_ENTERPRISE\ZONING\ARFX\Zoning_ByLaw_Maps\Zoning_ByLaw_Maps.aprx

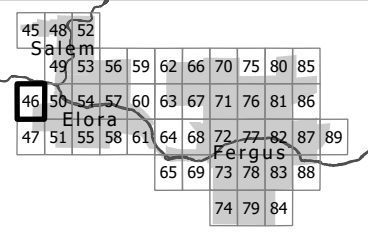


Author: GWolowich
 Date Saved: 2024-12



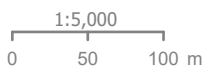


-  Zone Boundary
-  Environmental Protection Overlay
-  Heritage Area Overlay
-  Parcel Fabric
-  Floodplain
-  Flood Fringe
-  Waterbody
-  Watercourse
-  Road



Township of Centre Wellington
 Zoning By-Law
 Schedule "A"
Map 46
 Elora











Sources: May include data from the Grand River Conservation Authority, County of Wellington, Teranet (2004) and © 2024 of the Queens Printer For Ontario. Data provided herein is derived from sources with varying levels of accuracy and currency. This is not a survey product. The Township of Centre Wellington disclaims all responsibility for the accuracy or completeness of information contained herein. The Township of Centre Wellington assumes no responsibility for errors arising from use of these mapping products. All rights reserved. May not be reproduced without permission. © 2024 The Township of Centre Wellington. Path: O:\DATA_ENTERPRISE\ZONING\ARPX\Zoning_ByLaw_Maps\Zoning_ByLaw_Maps.aprx




Author: GWolowich
 Date Saved: 2024-12



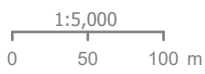


-  Zone Boundary
-  Environmental Protection
-  Environmental Protection Overlay
-  Heritage Area Overlay
-  Parcel Fabric
-  Floodplain
-  Flood Fringe
-  Waterbody
-  Watercourse
-  Road



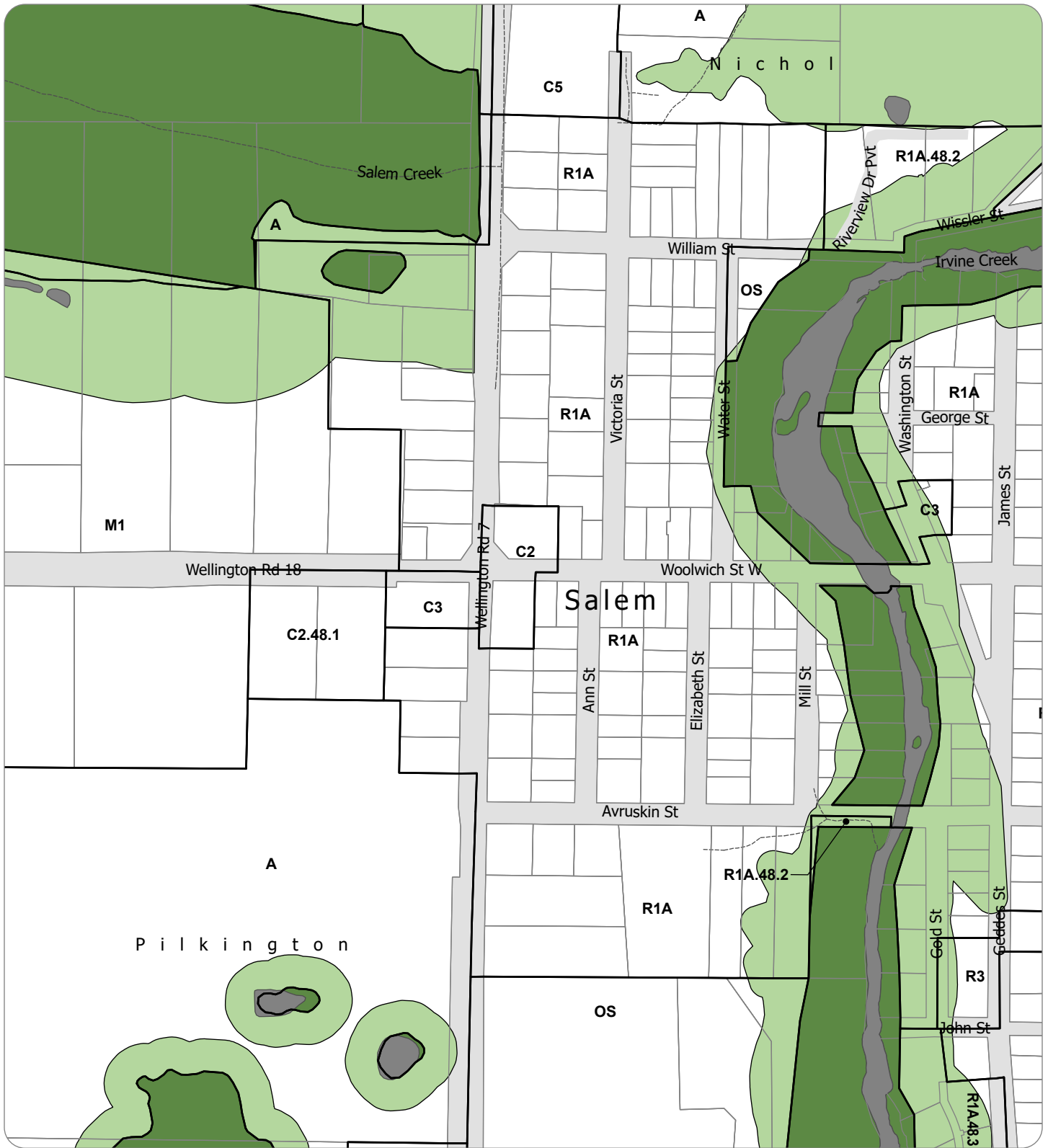
Township of Centre Wellington
 Zoning By-Law
 Schedule "A"
Map 47
 Elora








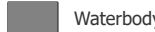


Sources: May include data from the Grand River Conservation Authority, County of Wellington, Teranet (2004) and © 2024 of the Queens Printer For Ontario. Data provided herein is derived from sources with varying levels of accuracy and currency. This is not a survey product. The Township of Centre Wellington disclaims all responsibility for the accuracy or completeness of information contained herein. The Township of Centre Wellington assumes no responsibility for errors arising from use of these mapping products. All rights reserved. May not be reproduced without permission. © 2024 The Township of Centre Wellington. Path: O:\DATA_ENTERPRISE\ZONING\ARFX\Zoning_ByLaw_Maps\Zoning_ByLaw_Maps.aprx

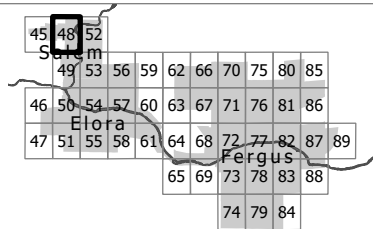


Author: GWolowich
 Date Saved: 2024-12



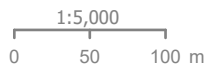


-  Zone Boundary
-  Environmental Protection
-  Environmental Protection Overlay
-  Heritage Area Overlay
-  Parcel Fabric
-  Floodplain
-  Flood Fringe
-  Waterbody
-  Watercourse
-  Road



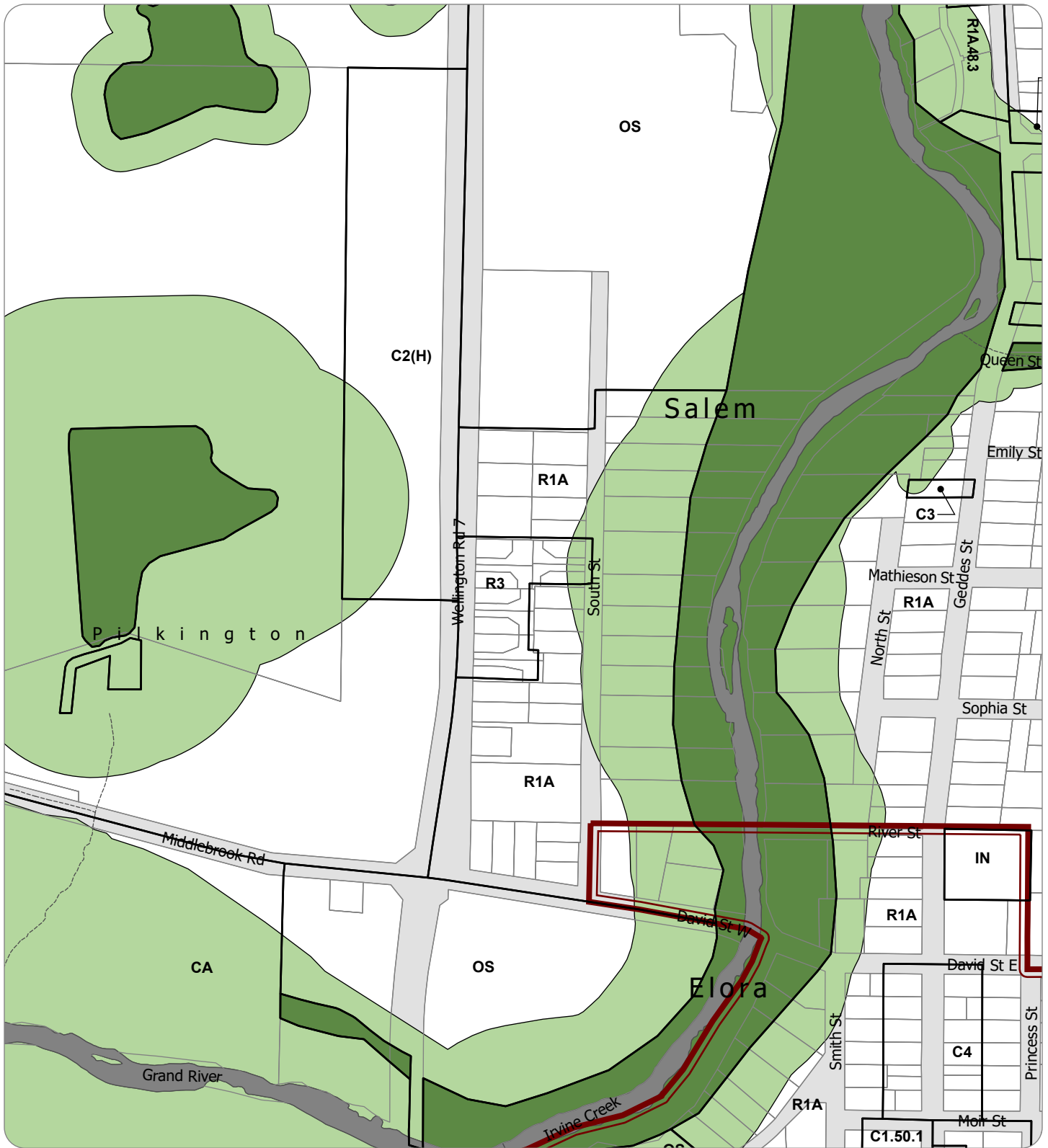
Township of Centre Wellington
 Zoning By-Law
 Schedule "A"
Map 48
 Salem

Sources: May include data from the Grand River Conservation Authority, County of Wellington, Teranet (2004) and © 2024 of the Queens Printer For Ontario.
 Data provided herein is derived from sources with varying levels of accuracy and currency. This is not a survey product. The Township of Centre Wellington disclaims all responsibility for the accuracy or completeness of information contained herein. The Township of Centre Wellington assumes no responsibility for errors arising from use of these mapping products. All rights reserved. May not be reproduced without permission. © 2024 The Township of Centre Wellington.
 Path: O:\DATA_ENTERPRISE\ZONING\ARPA\Zoning_ByLaw_Maps\Zoning_ByLaw_Maps.aprx

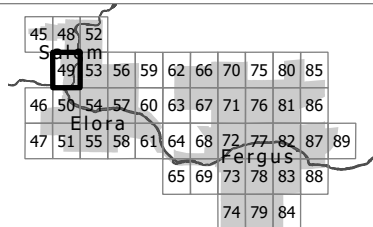


Author: G.Wolowich
 Date Saved: 2024-12



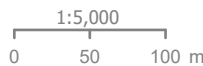


- Zone Boundary
- Environmental Protection
- Environmental Protection Overlay
- Heritage Area Overlay
- Parcel Fabric
- Floodplain
- Flood Fringe
- Waterbody
- Watercourse
- Road



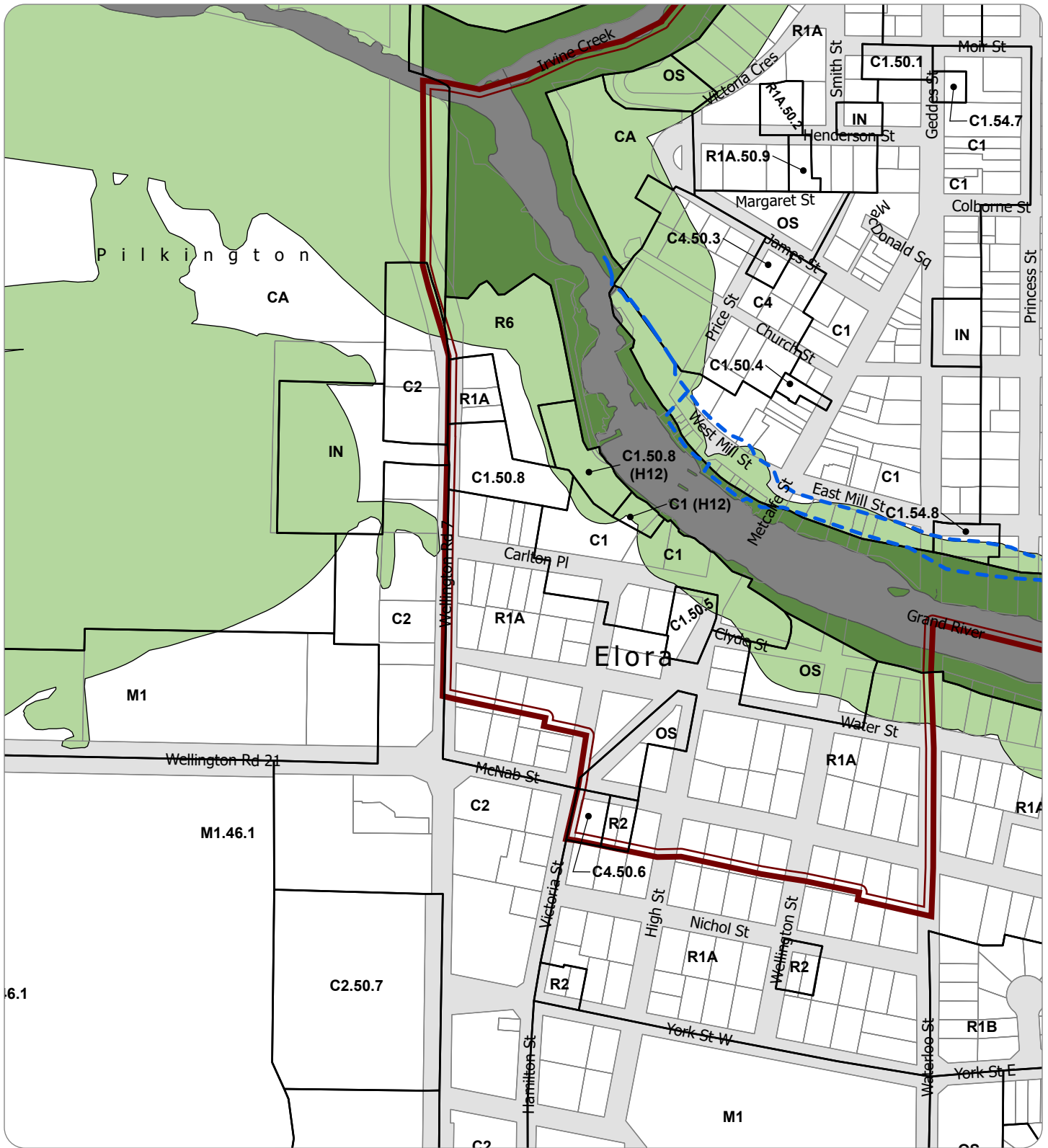
Township of Centre Wellington
 Zoning By-Law
 Schedule "A"
Map 49
 Elora-Salem






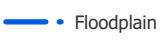
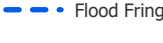
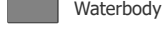
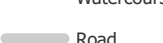

Sources: May include data from the Grand River Conservation Authority, County of Wellington, Teranet (2004) and © 2024 of the Queens Printer For Ontario. Data provided herein is derived from sources with varying levels of accuracy and currency. This is not a survey product. The Township of Centre Wellington disclaims all responsibility for the accuracy or completeness of information contained herein. The Township of Centre Wellington assumes no responsibility for errors arising from use of these mapping products. All rights reserved. May not be reproduced without permission. © 2024 The Township of Centre Wellington. Path: O:\DATA_ENTERPRISE\ZONING\ARPA\Zoning_ByLaw_Maps\Zoning_ByLaw_Maps.aprx

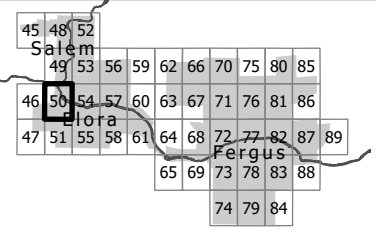


Author: GWowlich
 Date Saved: 2024-12



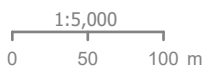


-  Zone Boundary
-  Environmental Protection
-  Environmental Protection Overlay
-  Heritage Area Overlay
-  Parcel Fabric
-  Floodplain
-  Flood Fringe
-  Waterbody
-  Watercourse
-  Road



Township of Centre Wellington
 Zoning By-Law
 Schedule "A"
Map 50
 Elora

Sources: May include data from the Grand River Conservation Authority, County of Wellington, Teranet (2004) and © 2024 of the Queens Printer For Ontario. Data provided herein is derived from sources with varying levels of accuracy and currency. This is not a survey product. The Township of Centre Wellington disclaims all responsibility for the accuracy or completeness of information contained herein. The Township of Centre Wellington assumes no responsibility for errors arising from use of these mapping products. All rights reserved. May not be reproduced without permission. © 2024 The Township of Centre Wellington. Path: O:\DATA_ENTERPRISE\ZONING\ARPA\Zoning_ByLaw_Maps\Zoning_ByLaw_Maps.aprx

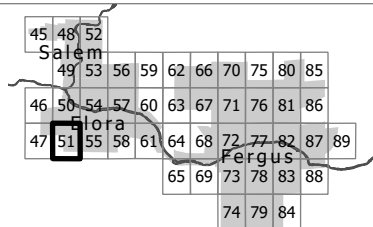


Author: GWowlich
 Date Saved: 2024-12



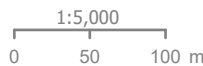


- Zone Boundary
- Environmental Protection
- Environmental Protection Overlay
- Heritage Area Overlay
- Parcel Fabric
- Floodplain
- Flood Fringe
- Waterbody
- Watercourse
- Road



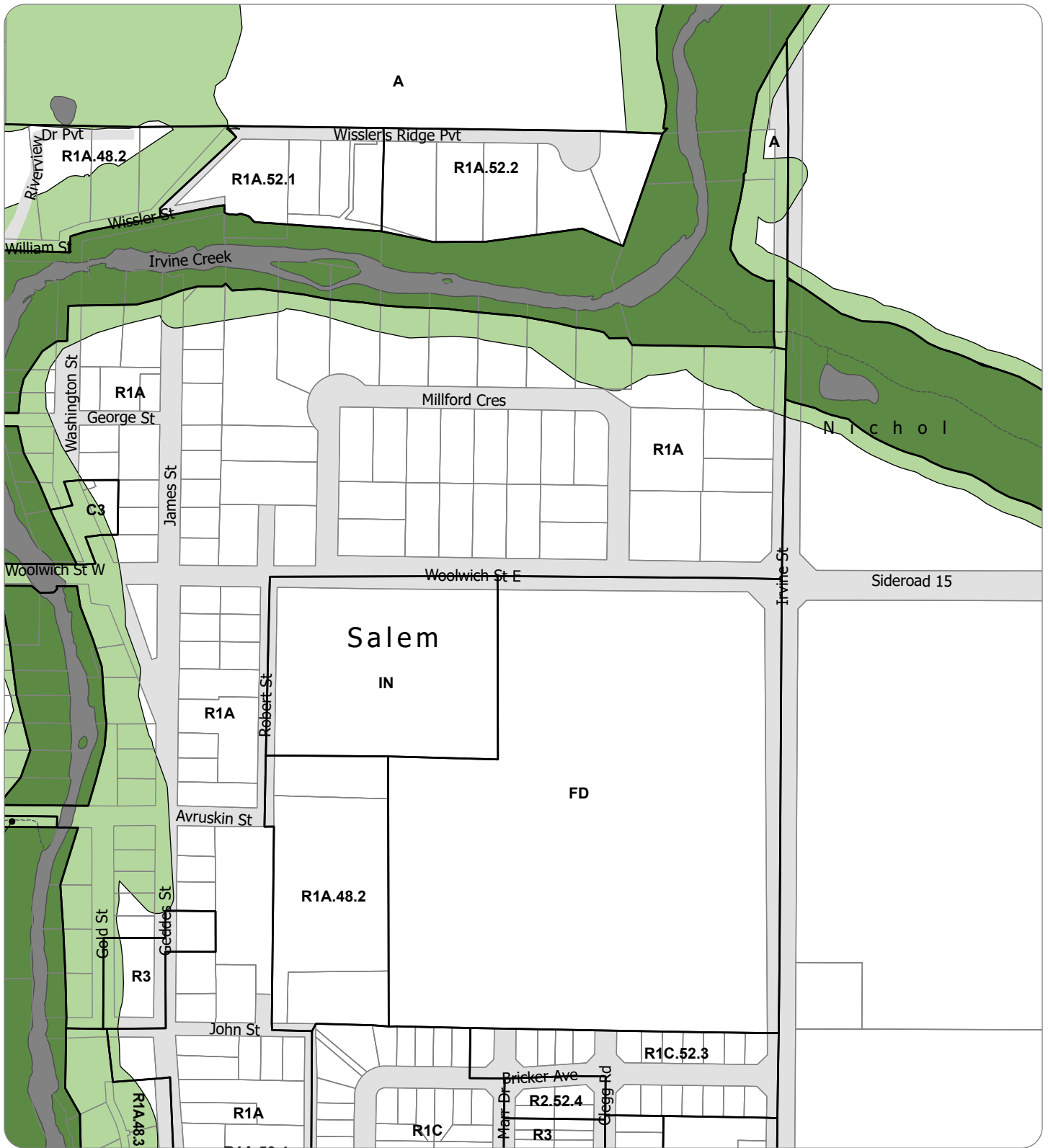
Township of Centre Wellington
 Zoning By-Law
 Schedule "A"
Map 51
 Elora

Sources: May include data from the Grand River Conservation Authority, County of Wellington, Teranet (2004) and © 2024 of the Queens Printer For Ontario. Data provided herein is derived from sources with varying levels of accuracy and currency. This is not a survey product. The Township of Centre Wellington disclaims all responsibility for the accuracy or completeness of information contained herein. The Township of Centre Wellington assumes no responsibility for errors arising from use of these mapping products. All rights reserved. May not be reproduced without permission. © 2024 The Township of Centre Wellington. Path: O:\DATA_ENTERPRISE\ZONING\ARPX\Zoning_ByLaw_Maps\Zoning_ByLaw_Maps.aprx



Author: GWowlich
 Date Saved: 2024-12



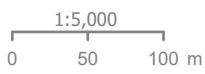


- Zone Boundary
- Environmental Protection
- Environmental Protection Overlay
- Heritage Area Overlay
- Parcel Fabric
- Floodplain
- Flood Fringe
- Waterbody
- Watercourse
- Road



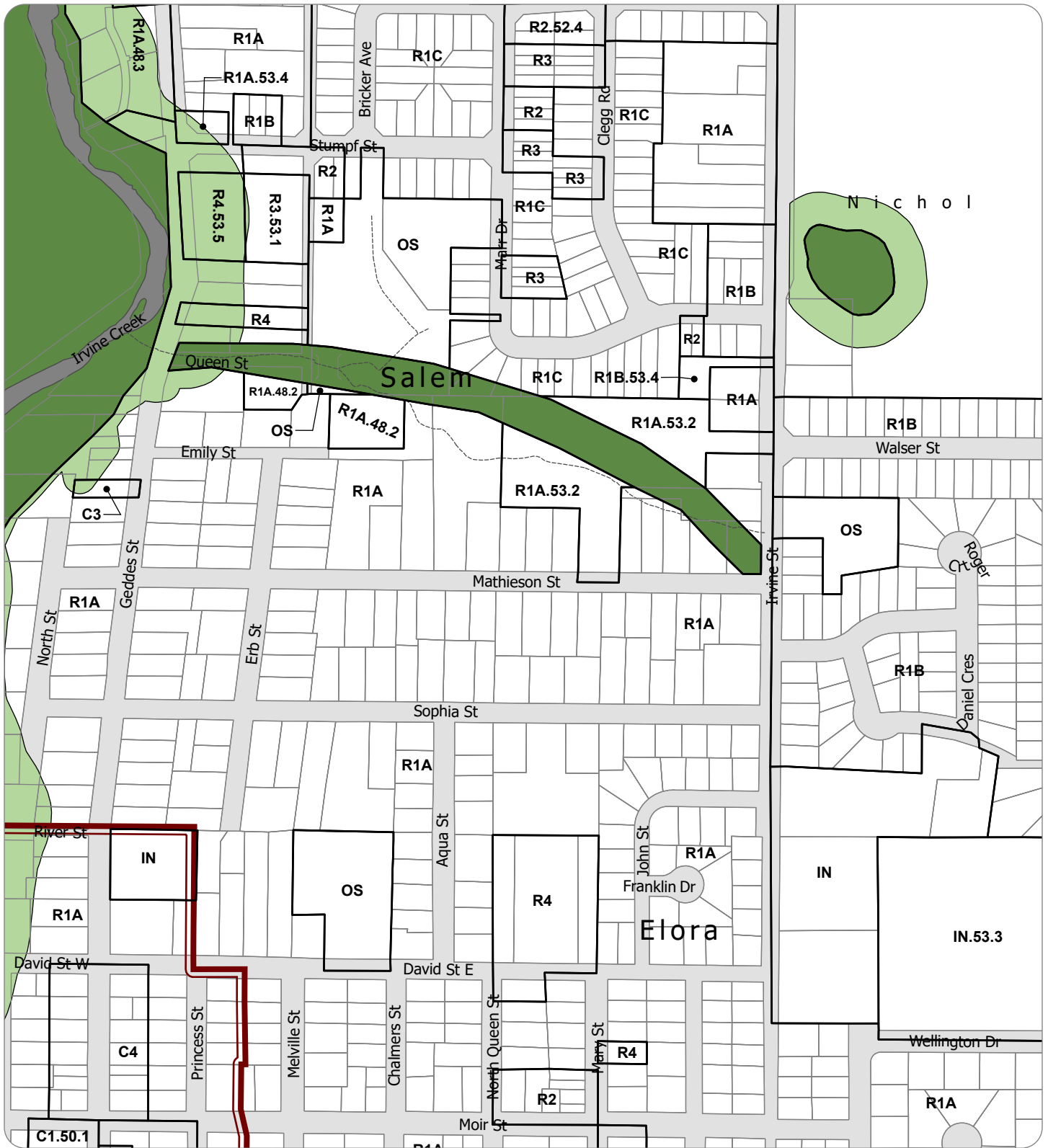
Township of Centre Wellington
 Zoning By-Law
 Schedule "A"
Map 52
 Salem











Sources: May include data from the Grand River Conservation Authority, County of Wellington, Teranet (2004) and © 2024 of the Queens Printer For Ontario. Data provided herein is derived from sources with varying levels of accuracy and currency. This is not a survey product. The Township of Centre Wellington disclaims all responsibility for the accuracy or completeness of information contained herein. The Township of Centre Wellington assumes no responsibility for errors arising from use of these mapping products. All rights reserved. May not be reproduced without permission. © 2024 The Township of Centre Wellington. Path: O:\DATA_ENTERPRISE\ZONING\ARPA\Zoning_ByLaw_Maps\Zoning_ByLaw_Maps.aprx

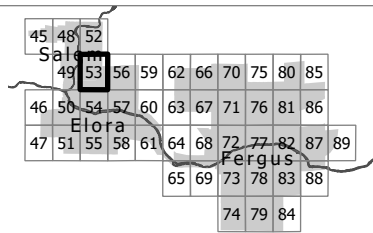


Author: GWowlich
 Date Saved: 2024-12



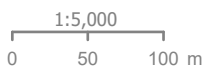


-  Zone Boundary
-  Environmental Protection
-  Environmental Protection Overlay
-  Heritage Area Overlay
-  Parcel Fabric
-  Floodplain
-  Flood Fringe
-  Waterbody
-  Watercourse
-  Road



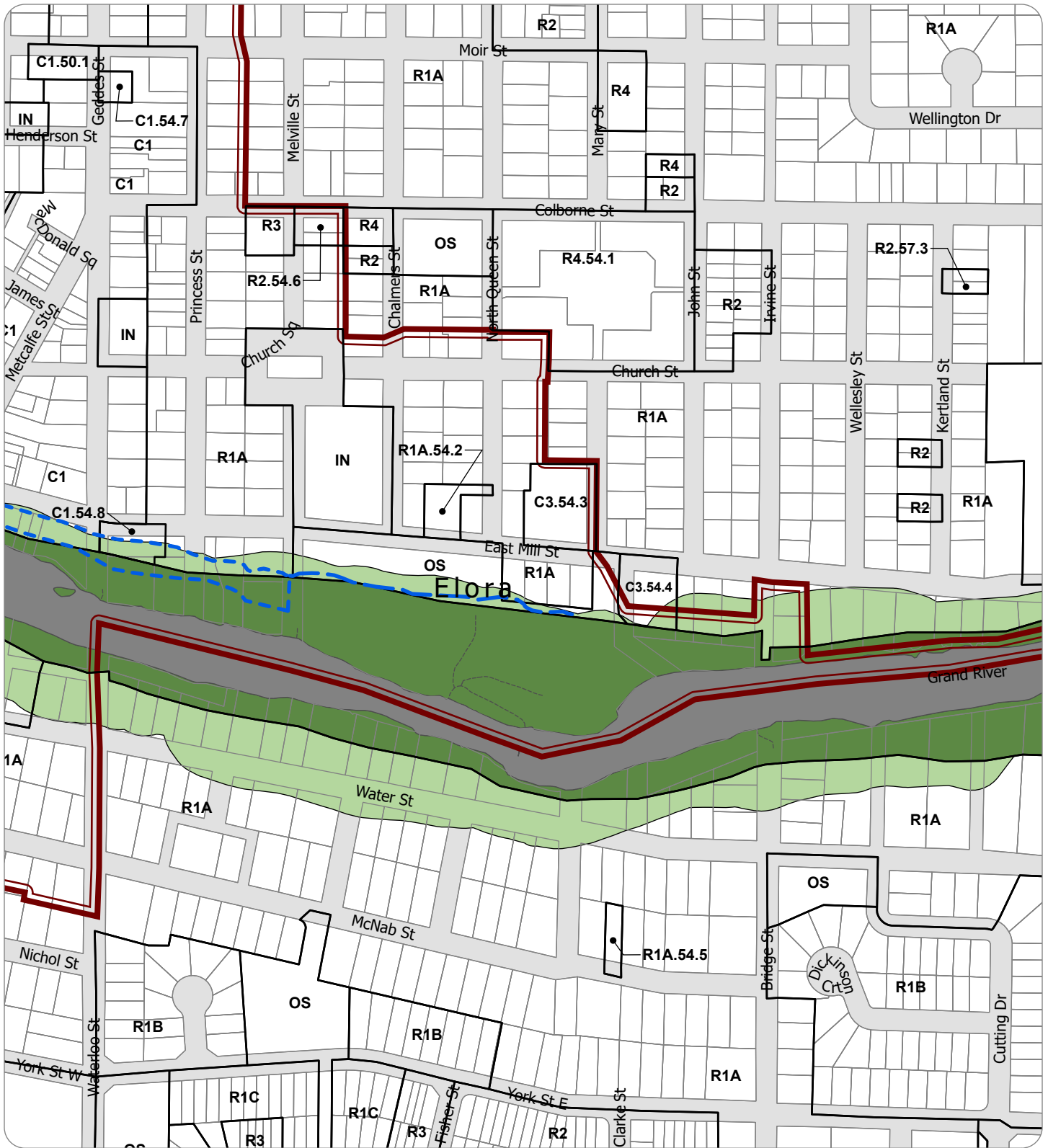
Township of Centre Wellington
 Zoning By-Law
 Schedule "A"
Map 53
 Elora-Salem

Sources: May include data from the Grand River Conservation Authority, County of Wellington, Teranet (2004) and © 2024 of the Queens Printer For Ontario.
 Data provided herein is derived from sources with varying levels of accuracy and currency. This is not a survey product. The Township of Centre Wellington disclaims all responsibility for the accuracy or completeness of information contained herein. The Township of Centre Wellington assumes no responsibility for errors arising from use of these mapping products. All rights reserved. May not be reproduced without permission. © 2024 The Township of Centre Wellington.
 Path: O:\DATA_ENTERPRISE\ZONING\ARPA\Zoning_ByLaw_Maps\Zoning_ByLaw_Maps.aprx

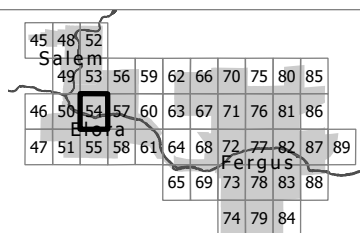


Author: GWolowich
 Date Saved: 2024-12



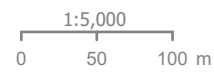


- Zone Boundary
- Environmental Protection
- Environmental Protection Overlay
- Heritage Area Overlay
- Parcel Fabric
- Floodplain
- Flood Fringe
- Waterbody
- Watercourse
- Road



Township of Centre Wellington
 Zoning By-Law
 Schedule "A"
Map 54
 Elora

Sources: May include data from the Grand River Conservation Authority, County of Wellington, Teranet (2004) and © 2024 of the Queens Printer For Ontario. Data provided herein is derived from sources with varying levels of accuracy and currency. This is not a survey product. The Township of Centre Wellington disclaims all responsibility for the accuracy or completeness of information contained herein. The Township of Centre Wellington assumes no responsibility for errors arising from use of these mapping products. All rights reserved. May not be reproduced without permission. © 2024 The Township of Centre Wellington. Path: O:\DATA_ENTERPRISE\ZONING\ARPA\Zoning_ByLaw_Maps\Zoning_ByLaw_Maps.aprx

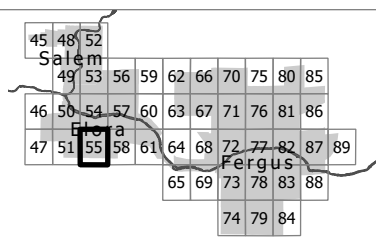


Author: GWolowich
 Date Saved: 2024-12



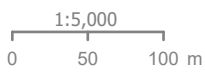


- Zone Boundary
- Environmental Protection
- Environmental Protection Overlay
- Heritage Area Overlay
- Parcel Fabric
- Floodplain
- Flood Fringe
- Waterbody
- Watercourse
- Road



Township of Centre Wellington
 Zoning By-Law
 Schedule "A"
Map 55
 Elora








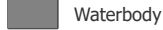


Sources: May include data from the Grand River Conservation Authority, County of Wellington, Teranet (2004) and © 2024 of the Queens Printer For Ontario. Data provided herein is derived from sources with varying levels of accuracy and currency. This is not a survey product. The Township of Centre Wellington disclaims all responsibility for the accuracy or completeness of information contained herein. The Township of Centre Wellington assumes no responsibility for errors arising from use of these mapping products. All rights reserved. May not be reproduced without permission. © 2024 The Township of Centre Wellington. Path: O:\DATA_ENTERPRISE\ZONING\ARPA\Zoning_ByLaw_Maps\Zoning_ByLaw_Maps.aprx

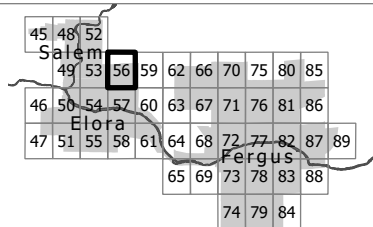


Author: GWolowich
 Date Saved: 2024-12





-  Zone Boundary
-  Environmental Protection
-  Environmental Protection Overlay
-  Heritage Area Overlay
-  Parcel Fabric
-  Floodplain
-  Flood Fringe
-  Waterbody
-  Watercourse
-  Road



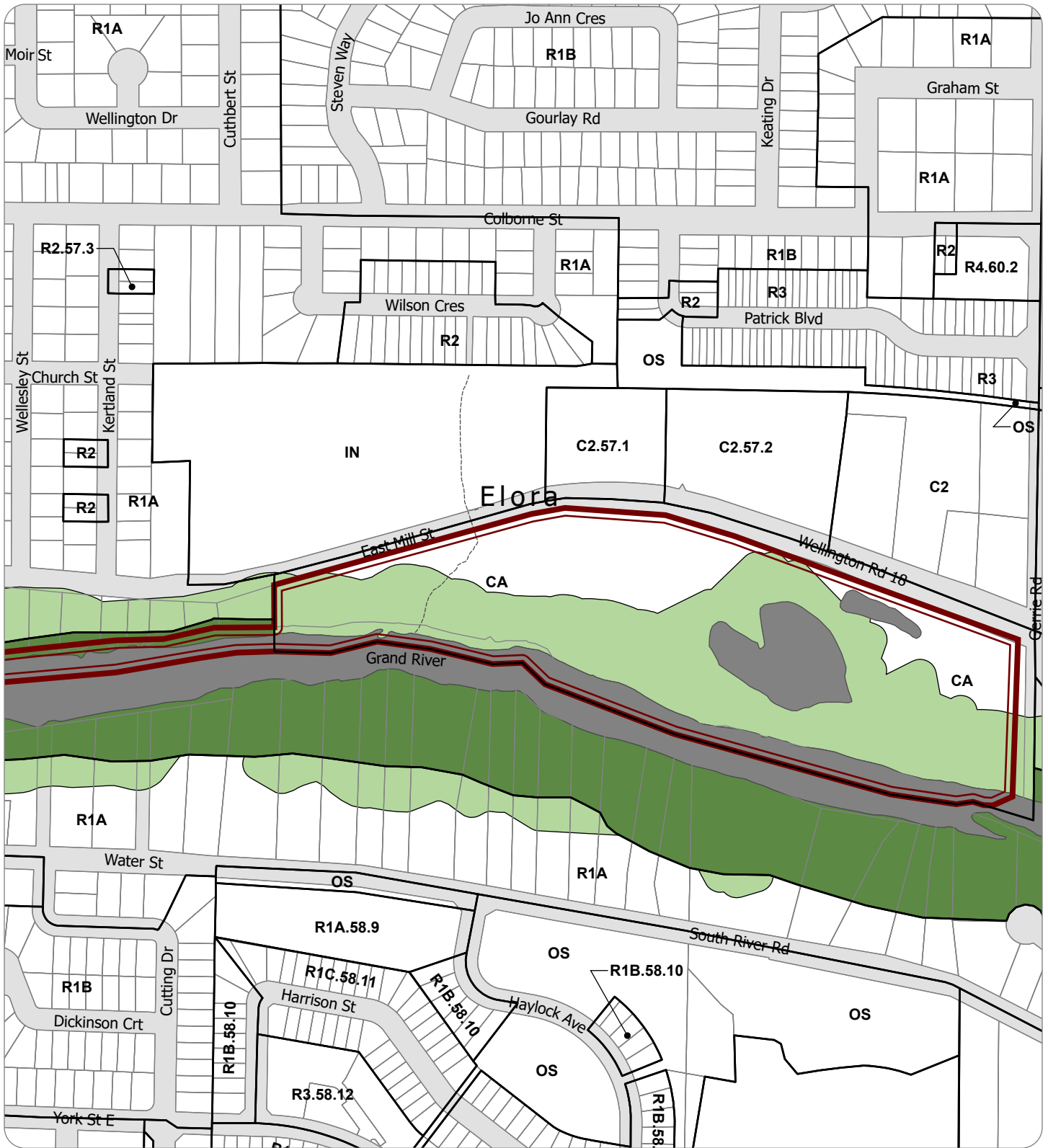
Township of Centre Wellington
 Zoning By-Law
 Schedule "A"
Map 56
 Elora

Sources: May include data from the Grand River Conservation Authority, County of Wellington, Teranet (2004) and © 2024 of the Queens Printer For Ontario. Data provided herein is derived from sources with varying levels of accuracy and currency. This is not a survey product. The Township of Centre Wellington disclaims all responsibility for the accuracy or completeness of information contained herein. The Township of Centre Wellington assumes no responsibility for errors arising from use of these mapping products. All rights reserved. May not be reproduced without permission. © 2024 The Township of Centre Wellington. Path: O:\DATA_ENTERPRISE\ZONING\ARPA\Zoning_ByLaw_Maps\Zoning_ByLaw_Maps.aprx

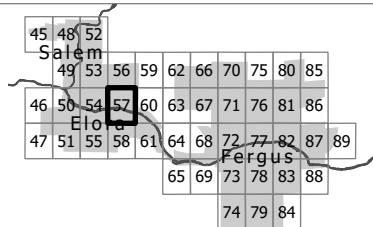


Author: GWolowich
 Date Saved: 2024-12





- Zone Boundary
- Environmental Protection
- Environmental Protection Overlay
- Heritage Area Overlay
- Parcel Fabric
- Floodplain
- Flood Fringe
- Waterbody
- Watercourse
- Road



Township of Centre Wellington
 Zoning By-Law
 Schedule "A"
Map 57
 Elora







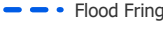
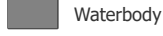
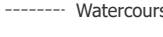

Sources: May include data from the Grand River Conservation Authority, County of Wellington, Teranet (2004) and © 2024 of the Queens Printer For Ontario. Data provided herein is derived from sources with varying levels of accuracy and currency. This is not a survey product. The Township of Centre Wellington disclaims all responsibility for the accuracy or completeness of information contained herein. The Township of Centre Wellington assumes no responsibility for errors arising from use of these mapping products. All rights reserved. May not be reproduced without permission. © 2024 The Township of Centre Wellington. Path: O:\DATA_ENTERPRISE\ZONING\ARPA\Zoning_ByLaw_Maps\Zoning_ByLaw_Maps.aprx

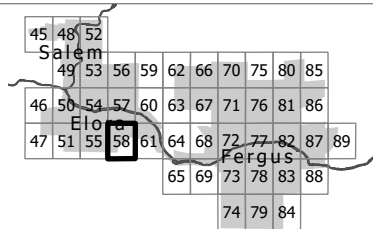


Author: GWolowich
 Date Saved: 2024-12





-  Zone Boundary
-  Environmental Protection
-  Environmental Protection Overlay
-  Heritage Area Overlay
-  Parcel Fabric
-  Floodplain
-  Flood Fringe
-  Waterbody
-  Watercourse
-  Road



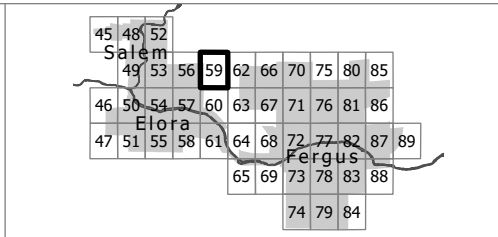
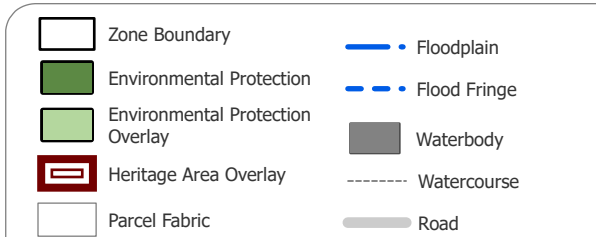
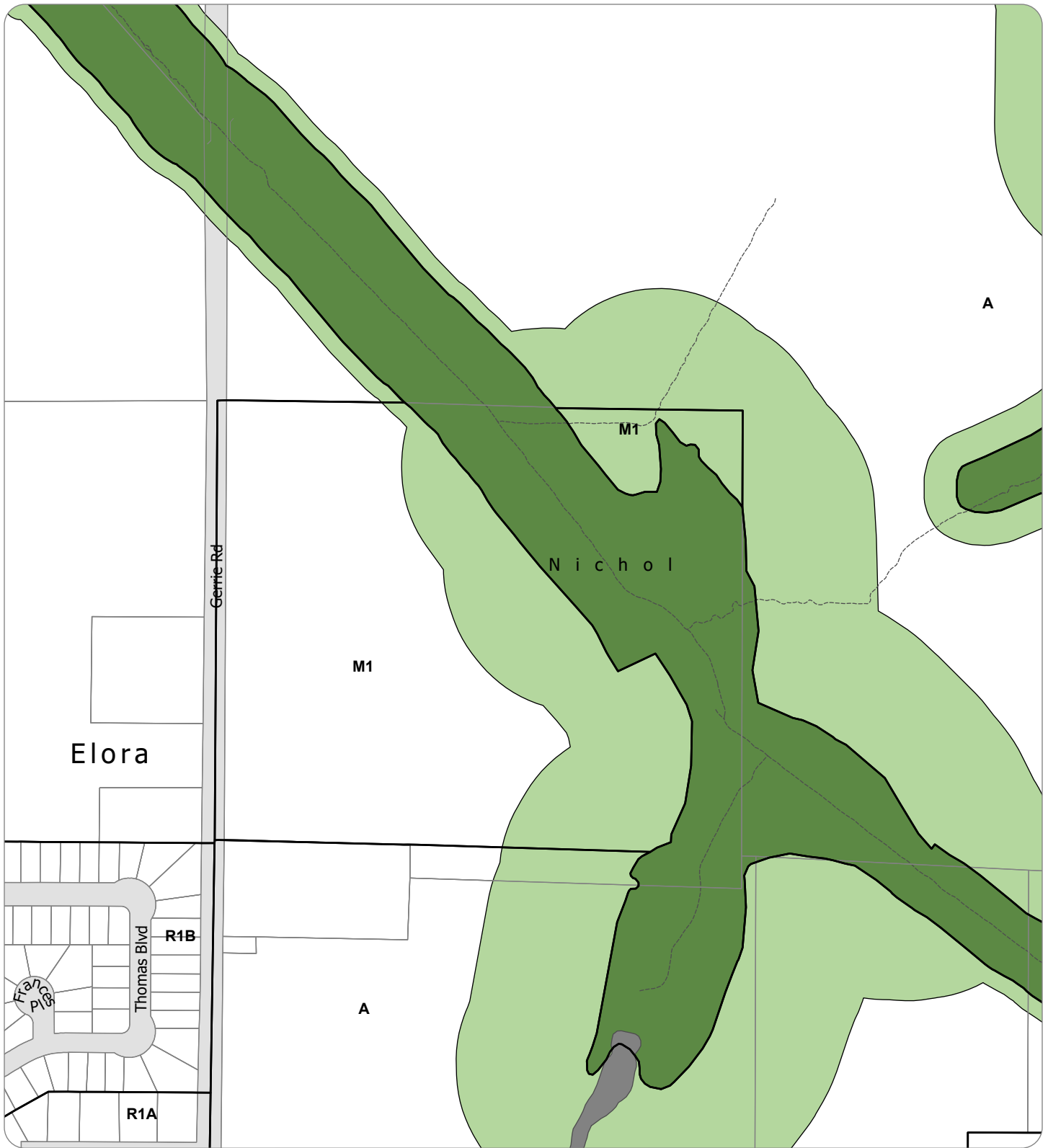
Township of Centre Wellington
 Zoning By-Law
 Schedule "A"
Map 58
 Elora

Sources: May include data from the Grand River Conservation Authority, County of Wellington, Teranet (2004) and © 2024 of the Queens Printer for Ontario. Data provided herein is derived from sources with varying levels of accuracy and currency. This is not a survey product. The Township of Centre Wellington disclaims all responsibility for the accuracy or completeness of information contained herein. The Township of Centre Wellington assumes no responsibility for errors arising from use of these mapping products. All rights reserved. May not be reproduced without permission. © 2024 The Township of Centre Wellington. Path: O:\DATA_ENTERPRISE\ZONING\ARPX\Zoning_ByLaw_Maps\Zoning_ByLaw_Maps.aprx



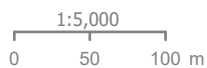
Author: GWolowich
 Date Saved: 2024-12





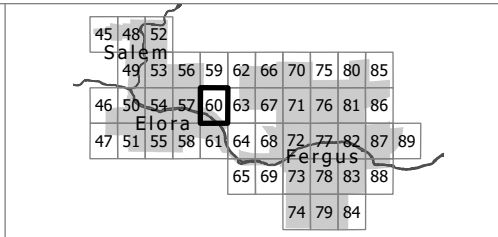
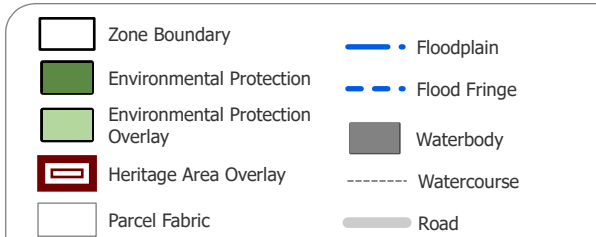
Township of Centre Wellington
 Zoning By-Law
 Schedule "A"
Map 59
 Elora

Sources: May include data from the Grand River Conservation Authority, County of Wellington, Teranet (2004) and © 2024 of the Queens Printer For Ontario. Data provided herein is derived from sources with varying levels of accuracy and currency. This is not a survey product. The Township of Centre Wellington disclaims all responsibility for the accuracy or completeness of information contained herein. The Township of Centre Wellington assumes no responsibility for errors arising from use of these mapping products. All rights reserved. May not be reproduced without permission. © 2024 The Township of Centre Wellington. Path: O:\DATA_ENTERPRISE\ZONING\ARPA\Zoning_ByLaw_Maps\Zoning_ByLaw_Maps.aprx



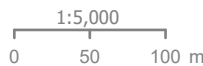
Author: GWolowich
 Date Saved: 2024-12





Township of Centre Wellington
 Zoning By-Law
 Schedule "A"
Map 60
 Elora








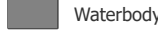
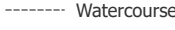

Sources: May include data from the Grand River Conservation Authority, County of Wellington, Teranet (2004) and © 2024 of the Queens Printer For Ontario. Data provided herein is derived from sources with varying levels of accuracy and currency. This is not a survey product. The Township of Centre Wellington disclaims all responsibility for the accuracy or completeness of information contained herein. The Township of Centre Wellington assumes no responsibility for errors arising from use of these mapping products. All rights reserved. May not be reproduced without permission. © 2024 The Township of Centre Wellington. Path: O:\DATA_ENTERPRISE\ZONING\ARPA\Zoning_ByLaw_Maps\Zoning_ByLaw_Maps.aprx

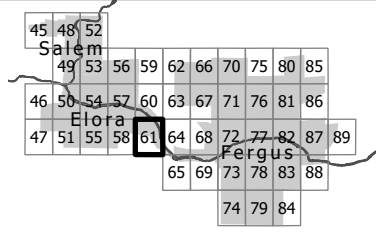


Author: GWolowich
 Date Saved: 2024-12





-  Zone Boundary
-  Environmental Protection
-  Environmental Protection Overlay
-  Heritage Area Overlay
-  Parcel Fabric
-  Floodplain
-  Flood Fringe
-  Waterbody
-  Watercourse
-  Road













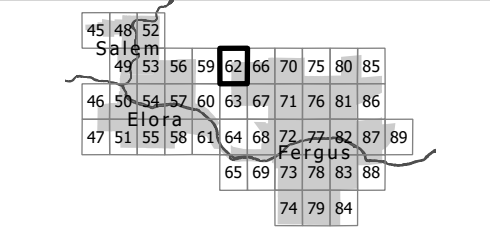
Township of Centre Wellington
Zoning By-Law
Schedule "A"
Map 61
 Elora

Sources: May include data from the Grand River Conservation Authority, County of Wellington, Teranet (2004) and © 2024 of the Queens Printer For Ontario. Data provided herein is derived from sources with varying levels of accuracy and currency. This is not a survey product. The Township of Centre Wellington disclaims all responsibility for the accuracy or completeness of information contained herein. The Township of Centre Wellington assumes no responsibility for errors arising from use of these mapping products. All rights reserved. May not be reproduced without permission. © 2024 The Township of Centre Wellington. Path: O:\DATA_ENTERPRISE\ZONING\ARPA\Zoning_ByLaw_Maps\Zoning_ByLaw_Maps.aprx













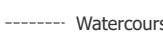

-  Zone Boundary
-  Environmental Protection
-  Environmental Protection Overlay
-  Heritage Area Overlay
-  Parcel Fabric
-  Floodplain
-  Flood Fringe
-  Waterbody
-  Watercourse
-  Road

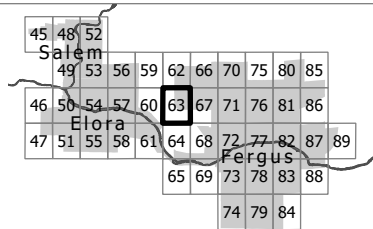


Township of Centre Wellington
Zoning By-Law
Schedule "A"
Map 62
Fergus

Sources: May include data from the Grand River Conservation Authority, County of Wellington, Teranet (2004) and © 2024 of the Queens Printer For Ontario.
 Data provided herein is derived from sources with varying levels of accuracy and currency. This is not a survey product. The Township of Centre Wellington disclaims all responsibility for the accuracy or completeness of information contained herein. The Township of Centre Wellington assumes no responsibility for errors arising from use of these mapping products. All rights reserved. May not be reproduced without permission. © 2024 The Township of Centre Wellington.
 Path: O:\DATA_ENTERPRISE\ZONING\ARPX\Zoning_ByLaw_Maps\Zoning_ByLaw_Maps.aprx

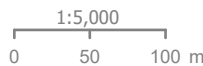


-  Zone Boundary
-  Environmental Protection
-  Environmental Protection Overlay
-  Heritage Area Overlay
-  Parcel Fabric
-  Floodplain
-  Flood Fringe
-  Waterbody
-  Watercourse
-  Road



Township of Centre Wellington
 Zoning By-Law
 Schedule "A"
Map 63
 Fergus

Sources: May include data from the Grand River Conservation Authority, County of Wellington, Teranet (2004) and © 2024 of the Queens Printer For Ontario.
 Data provided herein is derived from sources with varying levels of accuracy and currency. This is not a survey product. The Township of Centre Wellington disclaims all responsibility for the accuracy or completeness of information contained herein. The Township of Centre Wellington assumes no responsibility for errors arising from use of these mapping products. All rights reserved. May not be reproduced without permission. © 2024 The Township of Centre Wellington.
 Path: O:\DATA_ENTERPRISE\ZONING\ARPA\Zoning_ByLaw_Maps\Zoning_ByLaw_Maps.aprx

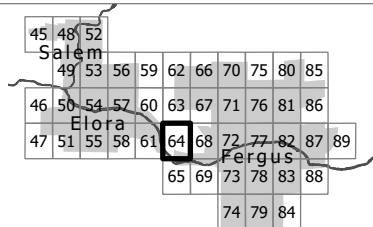


Author: GWolowich
 Date Saved: 2024-12






- Zone Boundary
- Environmental Protection
- Environmental Protection Overlay
- Heritage Area Overlay
- Parcel Fabric
- Floodplain
- Flood Fringe
- Waterbody
- Watercourse
- Road



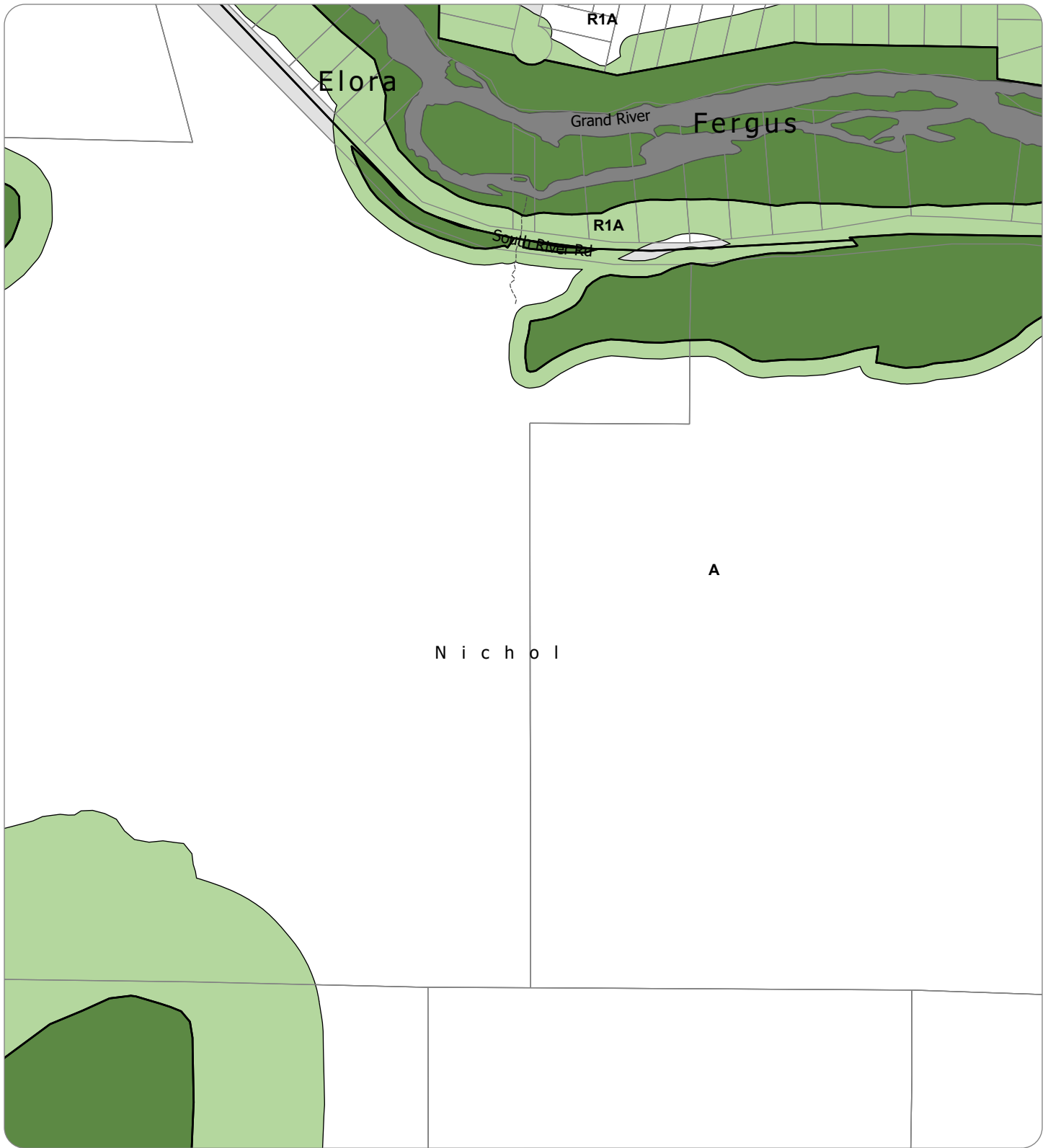
Township of Centre Wellington
 Zoning By-Law
 Schedule "A"
Map 64
 Elora-Fergus











Sources: May include data from the Grand River Conservation Authority, County of Wellington, Teranet (2004) and © 2024 of the Queens Printer For Ontario. Data provided herein is derived from sources with varying levels of accuracy and currency. This is not a survey product. The Township of Centre Wellington disclaims all responsibility for the accuracy or completeness of information contained herein. The Township of Centre Wellington assumes no responsibility for errors arising from use of these mapping products. All rights reserved. May not be reproduced without permission. © 2024 The Township of Centre Wellington. Path: O:\DATA_ENTERPRISE\ZONING\ARPA\Zoning_ByLaw_Maps\Zoning_ByLaw_Maps.aprx

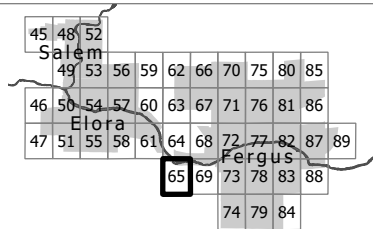


Author: GWolowich
 Date Saved: 2024-12



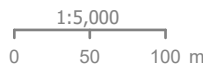


-  Zone Boundary
-  Environmental Protection
-  Environmental Protection Overlay
-  Heritage Area Overlay
-  Parcel Fabric
-  Floodplain
-  Flood Fringe
-  Waterbody
-  Watercourse
-  Road



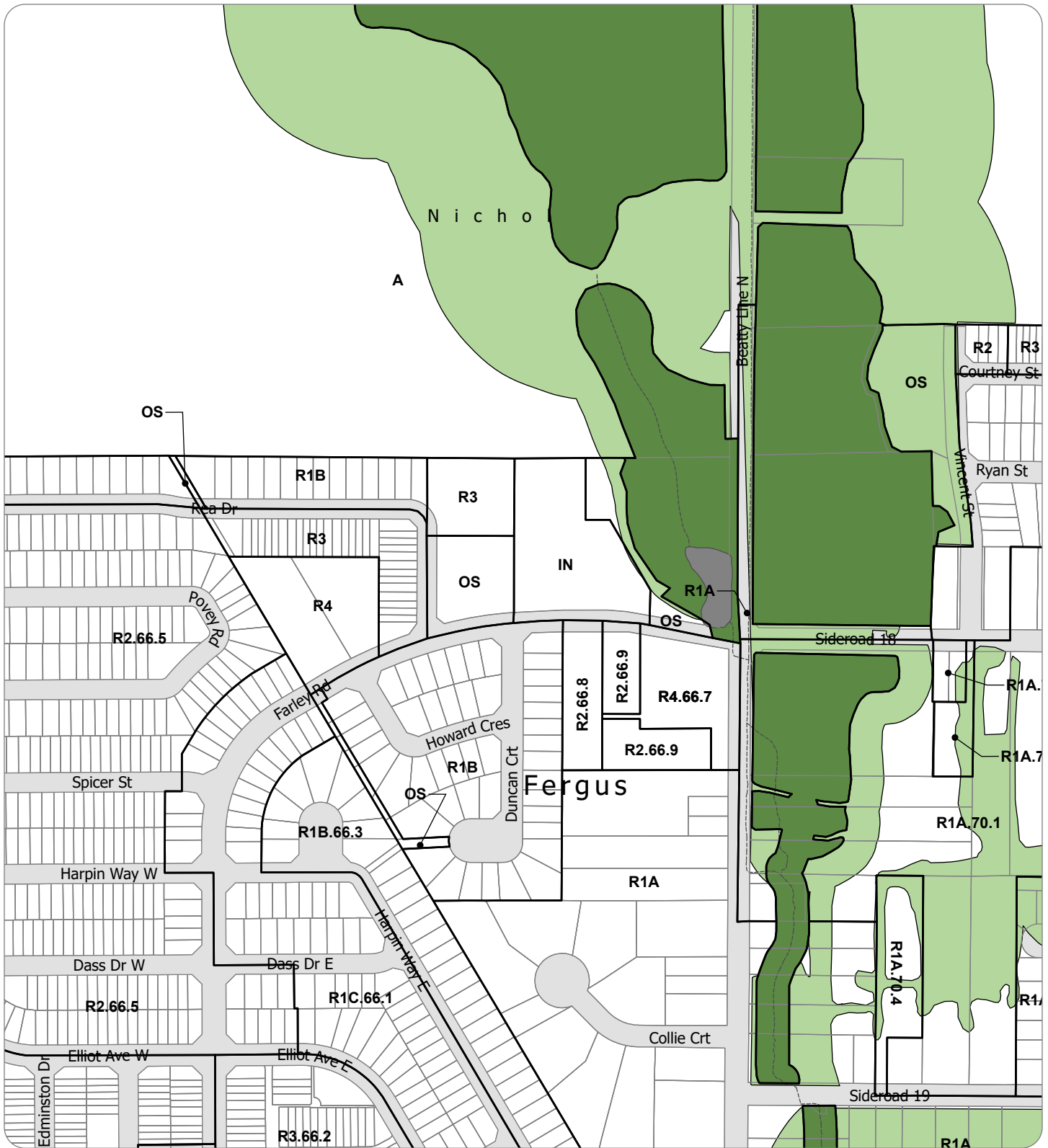
Township of Centre Wellington
 Zoning By-Law
 Schedule "A"
Map 65
 Elora-Fergus

Sources: May include data from the Grand River Conservation Authority, County of Wellington, Teranet (2004) and © 2024 of the Queens Printer For Ontario.
 Data provided herein is derived from sources with varying levels of accuracy and currency. This is not a survey product. The Township of Centre Wellington disclaims all responsibility for the accuracy or completeness of information contained herein. The Township of Centre Wellington assumes no responsibility for errors arising from use of these mapping products. All rights reserved. May not be reproduced without permission. © 2024 The Township of Centre Wellington.
 Path: O:\DATA_ENTERPRISE\ZONING\ARPX\Zoning_ByLaw_Maps\Zoning_ByLaw_Maps.aprx

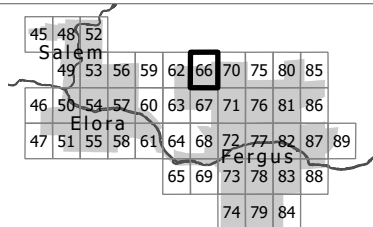


Author: GWolowich
 Date Saved: 2024-12






- Zone Boundary
- Environmental Protection
- Environmental Protection Overlay
- Heritage Area Overlay
- Parcel Fabric
- Floodplain
- Flood Fringe
- Waterbody
- Watercourse
- Road



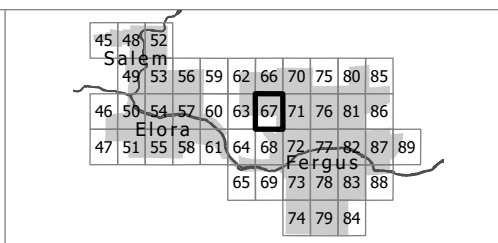
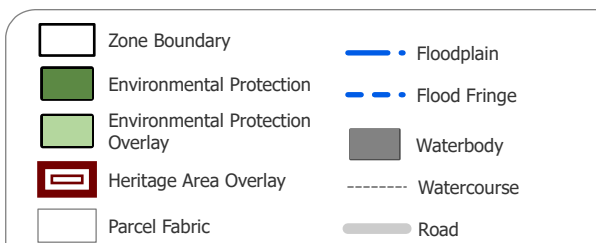
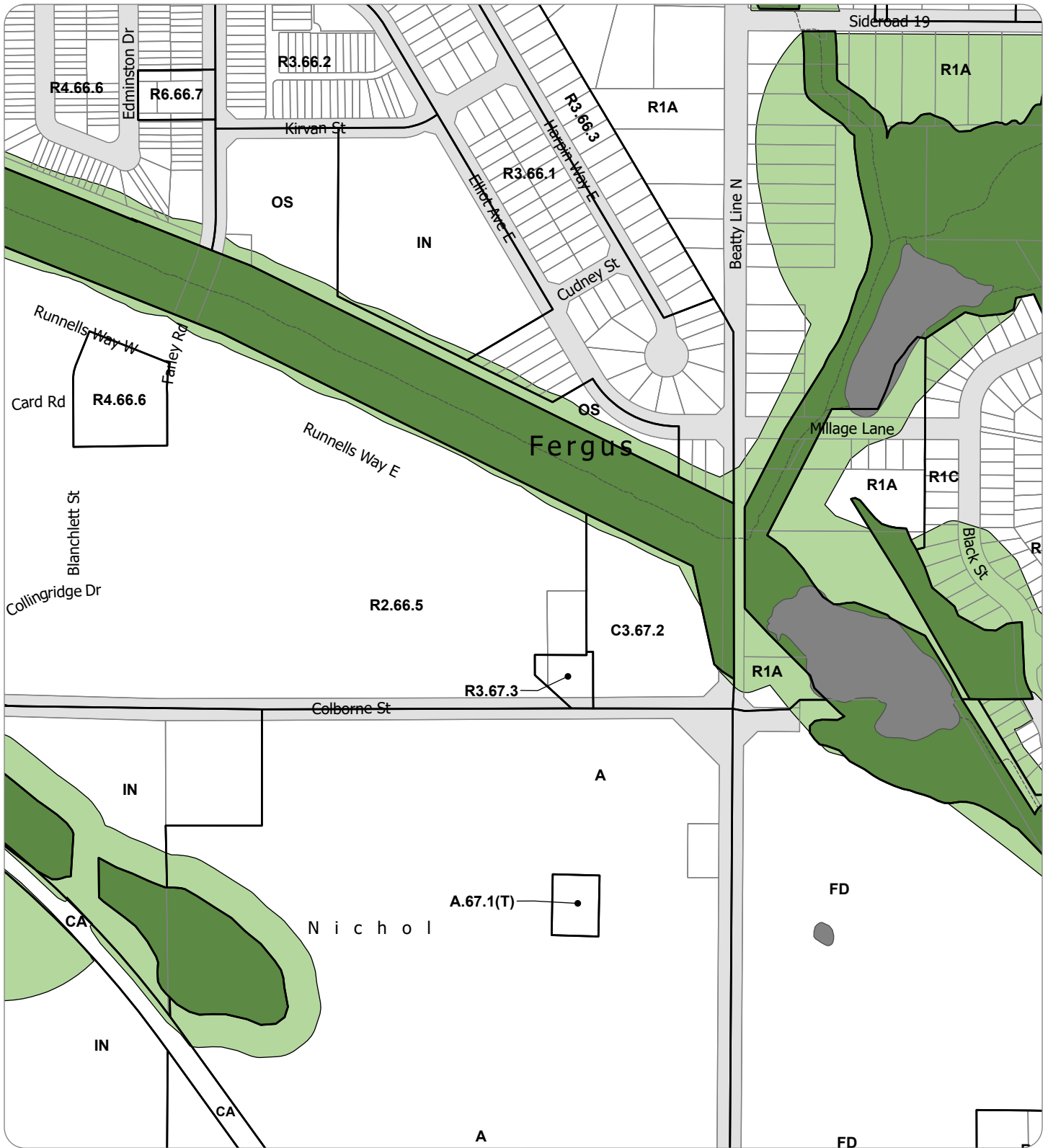
Township of Centre Wellington
 Zoning By-Law
 Schedule "A"
Map 66
 Fergus

Sources: May include data from the Grand River Conservation Authority, County of Wellington, Teranet (2004) and © 2024 of the Queens Printer For Ontario. Data provided herein is derived from sources with varying levels of accuracy and currency. This is not a survey product. The Township of Centre Wellington disclaims all responsibility for the accuracy or completeness of information contained herein. The Township of Centre Wellington assumes no responsibility for errors arising from use of these mapping products. All rights reserved. May not be reproduced without permission. © 2024 The Township of Centre Wellington. Path: O:\DATA_ENTERPRISE\ZONING\ARPX\Zoning_ByLaw_Maps\Zoning_ByLaw_Maps.aprx



Author: GWowlich
 Date Saved: 2024-12

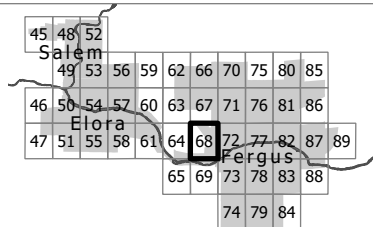




Township of Centre Wellington
 Zoning By-Law
 Schedule "A"
Map 67
 Fergus

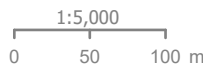


- Zone Boundary
- Environmental Protection
- Environmental Protection Overlay
- Heritage Area Overlay
- Parcel Fabric
- Floodplain
- Flood Fringe
- Waterbody
- Watercourse
- Road



Township of Centre Wellington
 Zoning By-Law
 Schedule "A"
Map 68
 Fergus









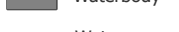

Sources: May include data from the Grand River Conservation Authority, County of Wellington, Teranet (2004) and © 2024 of the Queens Printer For Ontario.
 Data provided herein is derived from sources with varying levels of accuracy and currency. This is not a survey product. The Township of Centre Wellington disclaims all responsibility for the accuracy or completeness of information contained herein. The Township of Centre Wellington assumes no responsibility for errors arising from use of these mapping products. All rights reserved. May not be reproduced without permission. © 2024 The Township of Centre Wellington.
 Path: O:\DATA_ENTERPRISE\ZONING\ARPX\Zoning_ByLaw_Maps\Zoning_ByLaw_Maps.aprx

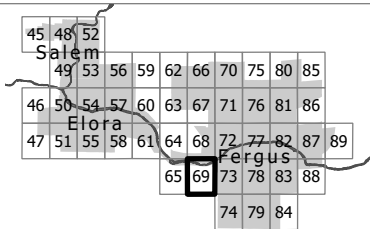


Author: GWolowich
 Date Saved: 2024-12



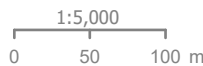


-  Zone Boundary
-  Environmental Protection
-  Environmental Protection Overlay
-  Heritage Area Overlay
-  Parcel Fabric
-  Floodplain
-  Flood Fringe
-  Waterbody
-  Watercourse
-  Road



Township of Centre Wellington
 Zoning By-Law
 Schedule "A"
Map 69
 Fergus











Sources: May include data from the Grand River Conservation Authority, County of Wellington, Teranet (2004) and © 2024 of the Queens Printer For Ontario. Data provided herein is derived from sources with varying levels of accuracy and currency. This is not a survey product. The Township of Centre Wellington disclaims all responsibility for the accuracy or completeness of information contained herein. The Township of Centre Wellington assumes no responsibility for errors arising from use of these mapping products. All rights reserved. May not be reproduced without permission. © 2024 The Township of Centre Wellington. Path: O:\DATA_ENTERPRISE\ZONING\ARPA\Zoning_ByLaw_Maps\Zoning_ByLaw_Maps.aprx

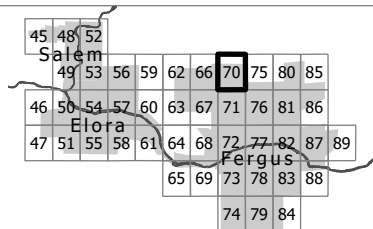


Author: GWolowich
 Date Saved: 2024-12



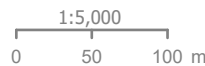


-  Zone Boundary
-  Environmental Protection
-  Environmental Protection Overlay
-  Heritage Area Overlay
-  Parcel Fabric
-  Floodplain
-  Flood Fringe
-  Waterbody
-  Watercourse
-  Road



Township of Centre Wellington
 Zoning By-Law
 Schedule "A"
Map 70
 Fergus

Sources: May include data from the Grand River Conservation Authority, County of Wellington, Teranet (2004) and © 2024 of the Queens Printer For Ontario. Data provided herein is derived from sources with varying levels of accuracy and currency. This is not a survey product. The Township of Centre Wellington disclaims all responsibility for the accuracy or completeness of information contained herein. The Township of Centre Wellington assumes no responsibility for errors arising from use of these mapping products. All rights reserved. May not be reproduced without permission. © 2024 The Township of Centre Wellington. Path: O:\DATA_ENTERPRISE\ZONING\ARPA\Zoning_ByLaw_Maps\Zoning_ByLaw_Maps.aprx

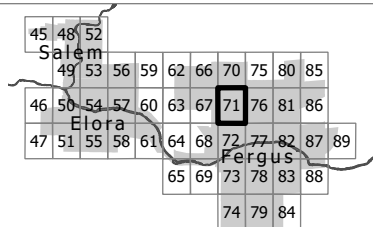


Author: GWowlich
 Date Saved: 2024-12





- Zone Boundary
- Environmental Protection
- Environmental Protection Overlay
- Heritage Area Overlay
- Parcel Fabric
- Floodplain
- Flood Fringe
- Waterbody
- Watercourse
- Road



Township of Centre Wellington
 Zoning By-Law
 Schedule "A"
Map 71
 Fergus

Sources: May include data from the Grand River Conservation Authority, County of Wellington, Teranet (2004) and © 2024 of the Queens Printer For Ontario. Data provided herein is derived from sources with varying levels of accuracy and currency. This is not a survey product. The Township of Centre Wellington disclaims all responsibility for the accuracy or completeness of information contained herein. The Township of Centre Wellington assumes no responsibility for errors arising from use of these mapping products. All rights reserved. May not be reproduced without permission. © 2024 The Township of Centre Wellington. Path: O:\DATA_ENTERPRISE\ZONING\ARPA\Zoning_ByLaw_Maps\Zoning_ByLaw_Maps.aprx

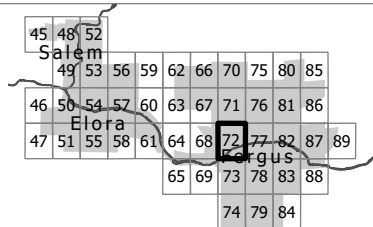


Author: GWolowich
 Date Saved: 2024-12






- Zone Boundary
- Environmental Protection
- Environmental Protection Overlay
- Heritage Area Overlay
- Parcel Fabric
- Floodplain
- Flood Fringe
- Waterbody
- Watercourse
- Road



Township of Centre Wellington
 Zoning By-Law
 Schedule "A"
Map 72
 Fergus

Sources: May include data from the Grand River Conservation Authority, County of Wellington, Teranet (2004) and © 2024 of the Queens Printer For Ontario. Data provided herein is derived from sources with varying levels of accuracy and currency. This is not a survey product. The Township of Centre Wellington disclaims all responsibility for the accuracy or completeness of information contained herein. The Township of Centre Wellington assumes no responsibility for errors arising from use of these mapping products. All rights reserved. May not be reproduced without permission. © 2024 The Township of Centre Wellington. Path: O:\DATA_ENTERPRISE\ZONING\ARPA\Zoning_ByLaw_Maps\Zoning_ByLaw_Maps.aprx

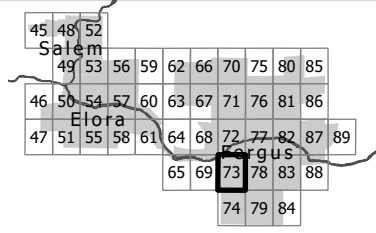


Author: GWowlich
 Date Saved: 2024-12



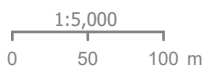


- Zone Boundary
- Environmental Protection
- Environmental Protection Overlay
- Heritage Area Overlay
- Parcel Fabric
- Floodplain
- Flood Fringe
- Waterbody
- Watercourse
- Road



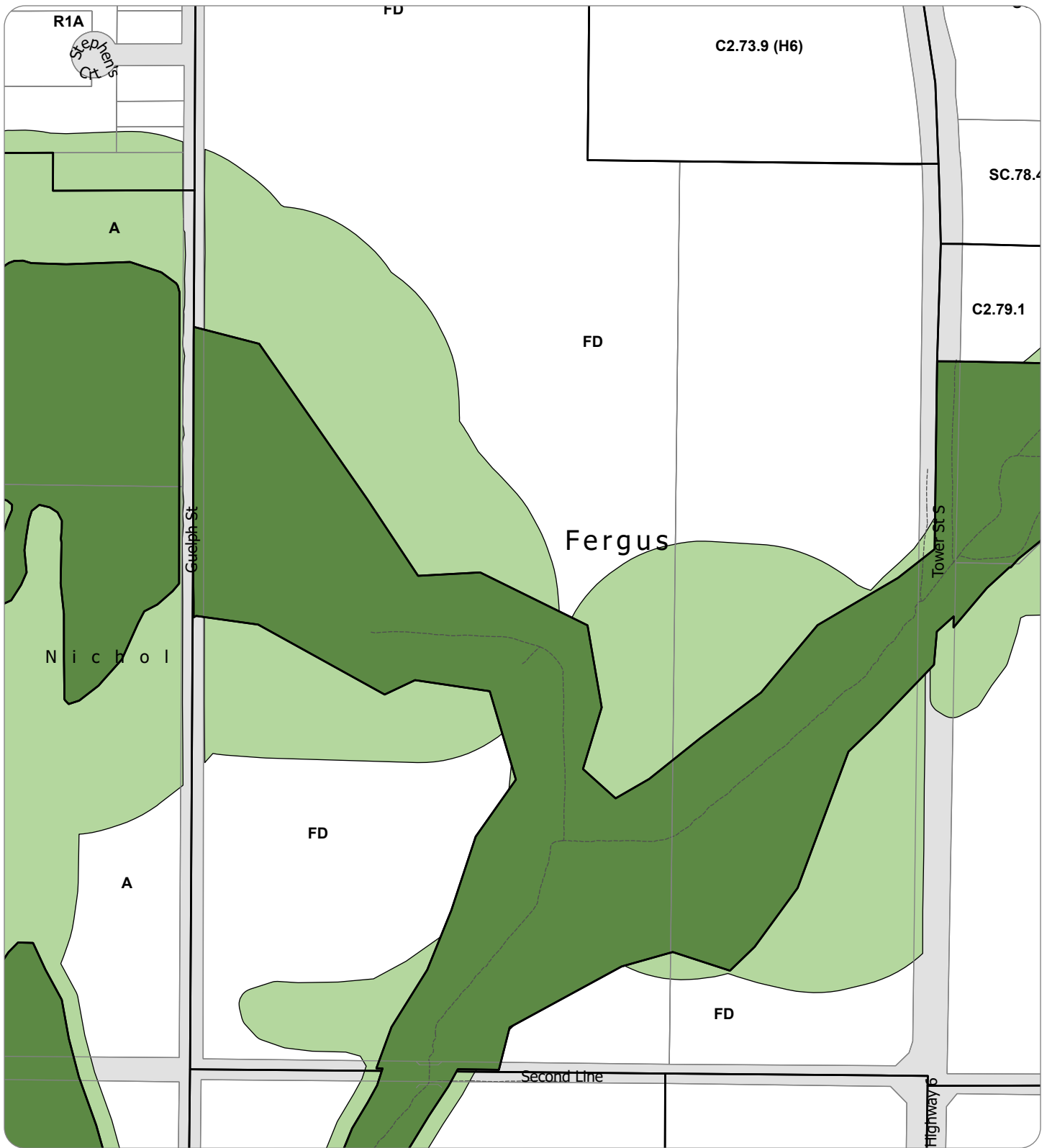
Township of Centre Wellington
 Zoning By-Law
 Schedule "A"
Map 73
 Fergus











Sources: May include data from the Grand River Conservation Authority, County of Wellington, Teranet (2004) and © 2024 of the Queens Printer For Ontario.
 Data provided herein is derived from sources with varying levels of accuracy and currency. This is not a survey product. The Township of Centre Wellington disclaims all responsibility for the accuracy or completeness of information contained herein. The Township of Centre Wellington assumes no responsibility for errors arising from use of these mapping products. All rights reserved. May not be reproduced without permission. © 2024 The Township of Centre Wellington.
 Path: O:\DATA_ENTERPRISE\ZONING\ARPA\Zoning_ByLaw_Maps\Zoning_ByLaw_Maps.aprx

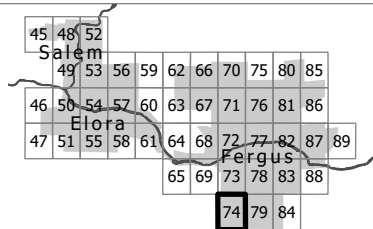


Author: GWowlich
 Date Saved: 2024-12



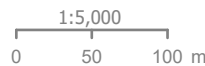


-  Zone Boundary
-  Environmental Protection
-  Environmental Protection Overlay
-  Heritage Area Overlay
-  Parcel Fabric
-  Floodplain
-  Flood Fringe
-  Waterbody
-  Watercourse
-  Road



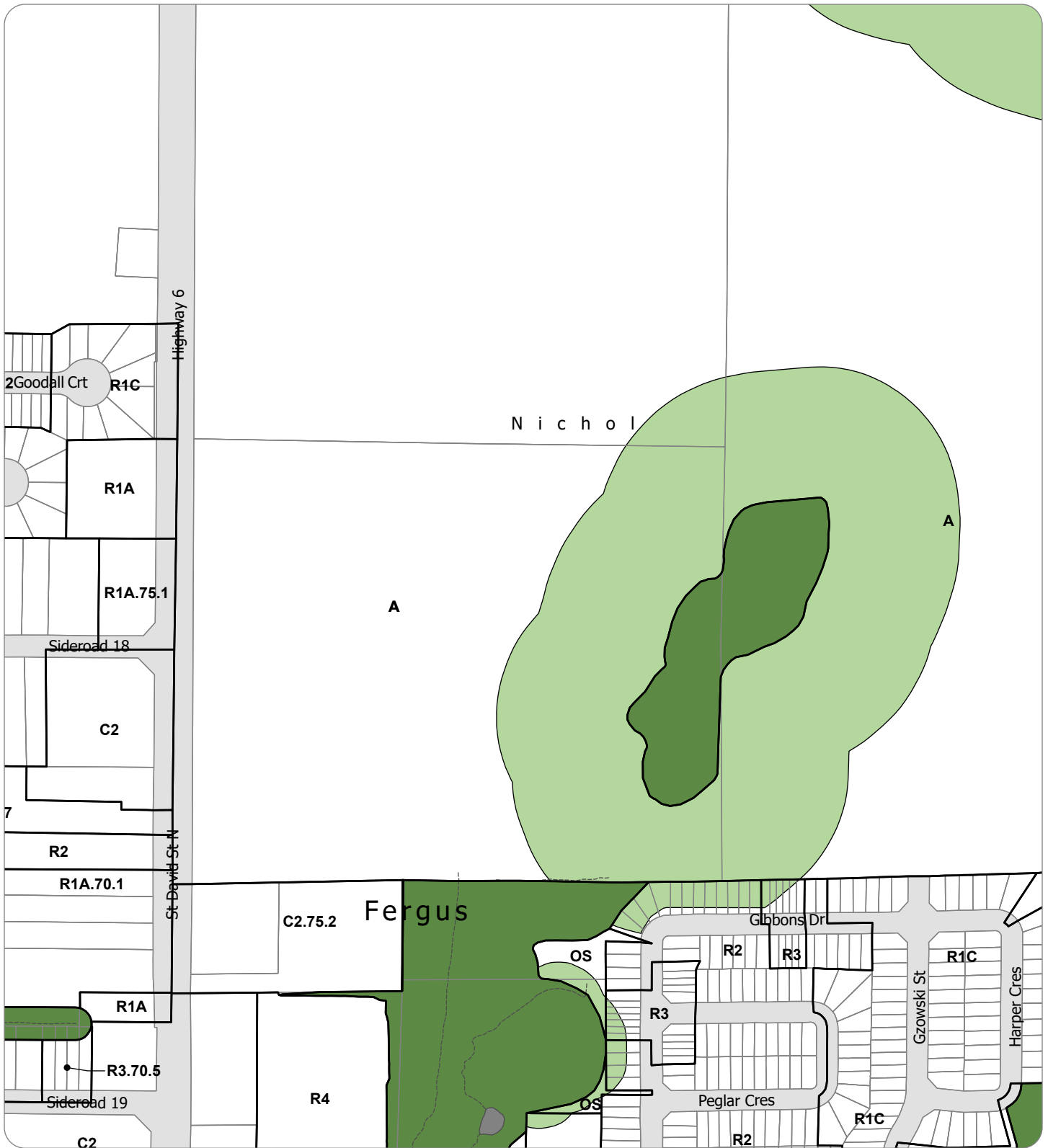
Township of Centre Wellington
 Zoning By-Law
 Schedule "A"
Map 74
 Fergus











Sources: May include data from the Grand River Conservation Authority, County of Wellington, Teranet (2004) and © 2024 of the Queens Printer For Ontario. Data provided herein is derived from sources with varying levels of accuracy and currency. This is not a survey product. The Township of Centre Wellington disclaims all responsibility for the accuracy or completeness of information contained herein. The Township of Centre Wellington assumes no responsibility for errors arising from use of these mapping products. All rights reserved. May not be reproduced without permission. © 2024 The Township of Centre Wellington. Path: O:\DATA_ENTERPRISE\ZONING\ARFX\Zoning_ByLaw_Maps\Zoning_ByLaw_Maps.aprx

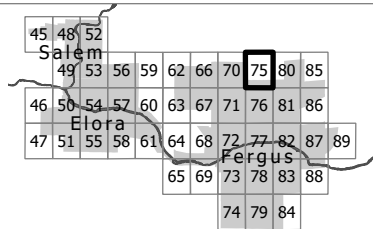


Author: GWolowich
 Date Saved: 2024-12



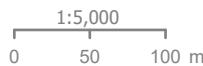


-  Zone Boundary
-  Environmental Protection
-  Environmental Protection Overlay
-  Heritage Area Overlay
-  Parcel Fabric
-  Floodplain
-  Flood Fringe
-  Waterbody
-  Watercourse
-  Road



Township of Centre Wellington
 Zoning By-Law
 Schedule "A"
Map 75
 Fergus

Sources: May include data from the Grand River Conservation Authority, County of Wellington, Teranet (2004) and © 2024 of the Queens Printer For Ontario. Data provided herein is derived from sources with varying levels of accuracy and currency. This is not a survey product. The Township of Centre Wellington disclaims all responsibility for the accuracy or completeness of information contained herein. The Township of Centre Wellington assumes no responsibility for errors arising from use of these mapping products. All rights reserved. May not be reproduced without permission. © 2024 The Township of Centre Wellington. Path: O:\DATA_ENTERPRISE\ZONING\ARPX\Zoning_ByLaw_Maps\Zoning_ByLaw_Maps.aprx

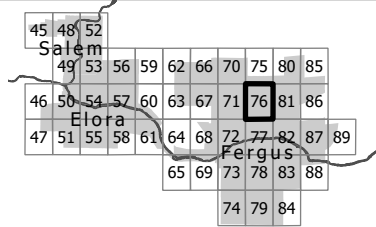


Author: Gwolowich
 Date Saved: 2024-12



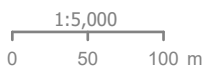


- Zone Boundary
- Environmental Protection
- Environmental Protection Overlay
- Heritage Area Overlay
- Parcel Fabric
- Floodplain
- Flood Fringe
- Waterbody
- Watercourse
- Road



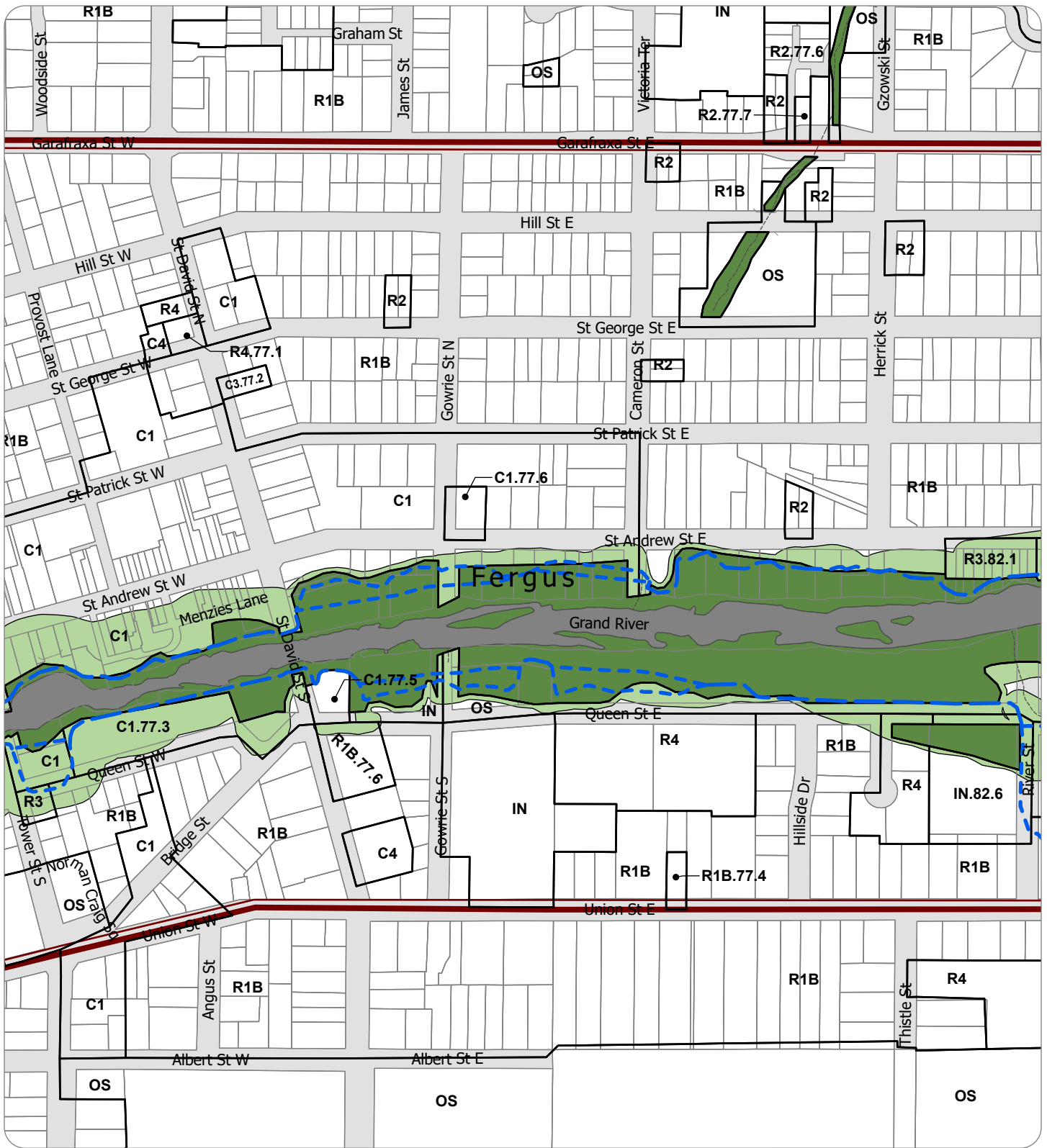
Township of Centre Wellington
 Zoning By-Law
 Schedule "A"
Map 76
 Fergus

Sources: May include data from the Grand River Conservation Authority, County of Wellington, Teranet (2004) and © 2024 of the Queens Printer For Ontario. Data provided herein is derived from sources with varying levels of accuracy and currency. This is not a survey product. The Township of Centre Wellington disclaims all responsibility for the accuracy or completeness of information contained herein. The Township of Centre Wellington assumes no responsibility for errors arising from use of these mapping products. All rights reserved. May not be reproduced without permission. © 2024 The Township of Centre Wellington. Path: O:\DATA_ENTERPRISE\ZONING\ARPA\Zoning_ByLaw_Maps\Zoning_ByLaw_Maps.aprx

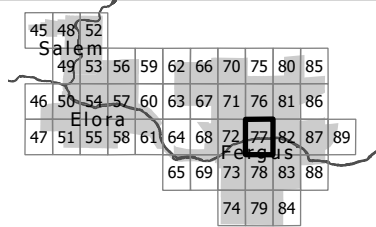


Author: GWowlich
 Date Saved: 2024-12



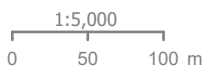


- Zone Boundary
- Environmental Protection
- Environmental Protection Overlay
- Heritage Area Overlay
- Parcel Fabric
- Floodplain
- Flood Fringe
- Waterbody
- Watercourse
- Road



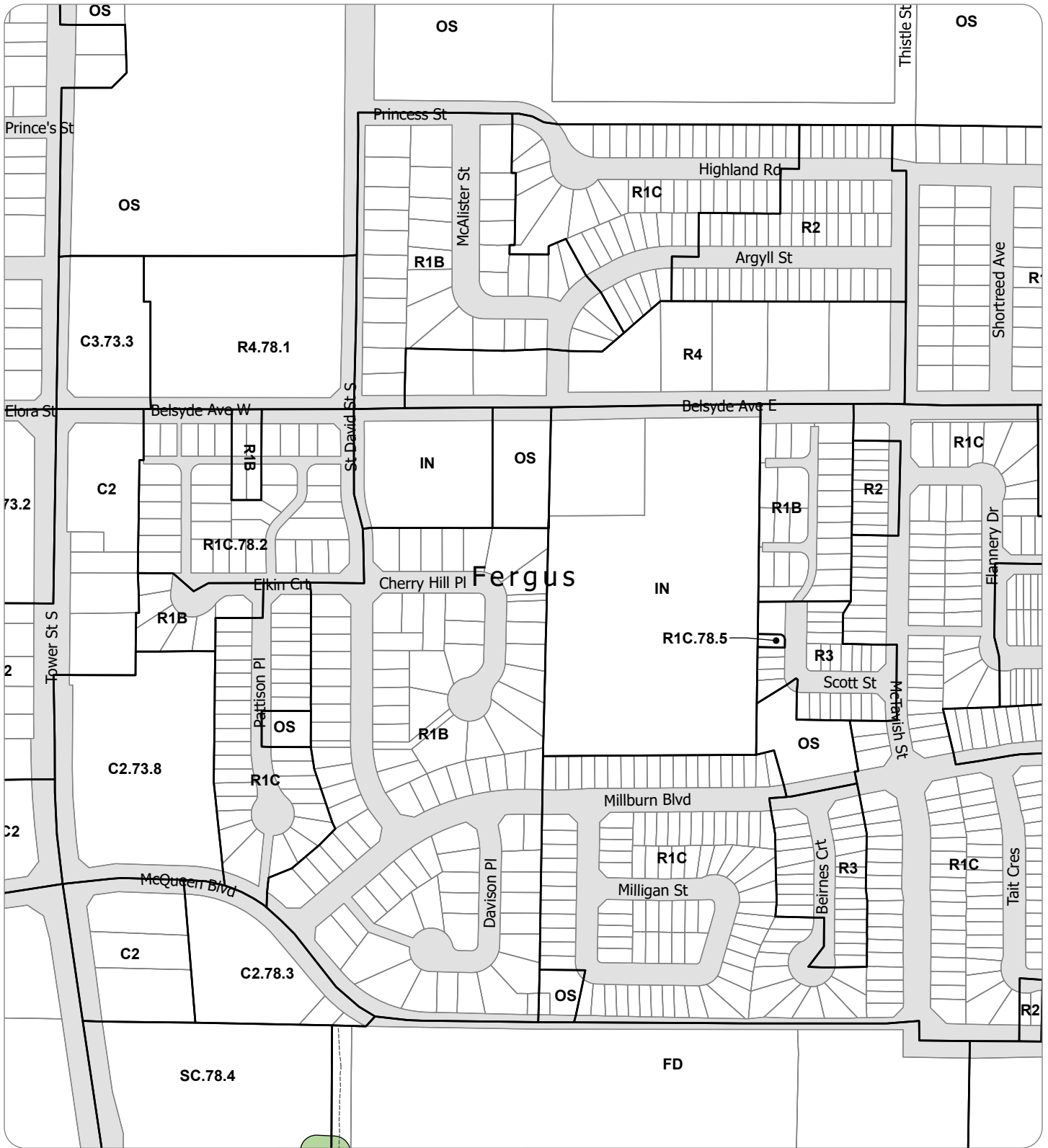
Township of Centre Wellington
 Zoning By-Law
 Schedule "A"
Map 77
 Fergus







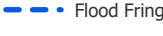
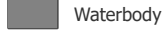
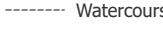

Sources: May include data from the Grand River Conservation Authority, County of Wellington, Teranet (2004) and © 2024 of the Queens Printer For Ontario. Data provided herein is derived from sources with varying levels of accuracy and currency. This is not a survey product. The Township of Centre Wellington disclaims all responsibility for the accuracy or completeness of information contained herein. The Township of Centre Wellington assumes no responsibility for errors arising from use of these mapping products. All rights reserved. May not be reproduced without permission. © 2024 The Township of Centre Wellington. Path: O:\DATA_ENTERPRISE\ZONING\ARPA\Zoning_ByLaw_Maps\Zoning_ByLaw_Maps.aprx

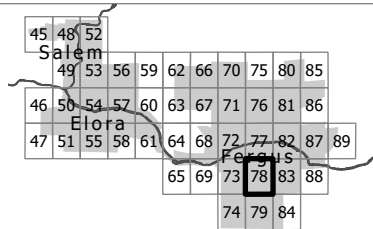


Author: GWowlich
 Date Saved: 2024-12



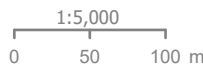


-  Zone Boundary
-  Environmental Protection
-  Environmental Protection Overlay
-  Heritage Area Overlay
-  Parcel Fabric
-  Floodplain
-  Flood Fringe
-  Waterbody
-  Watercourse
-  Road



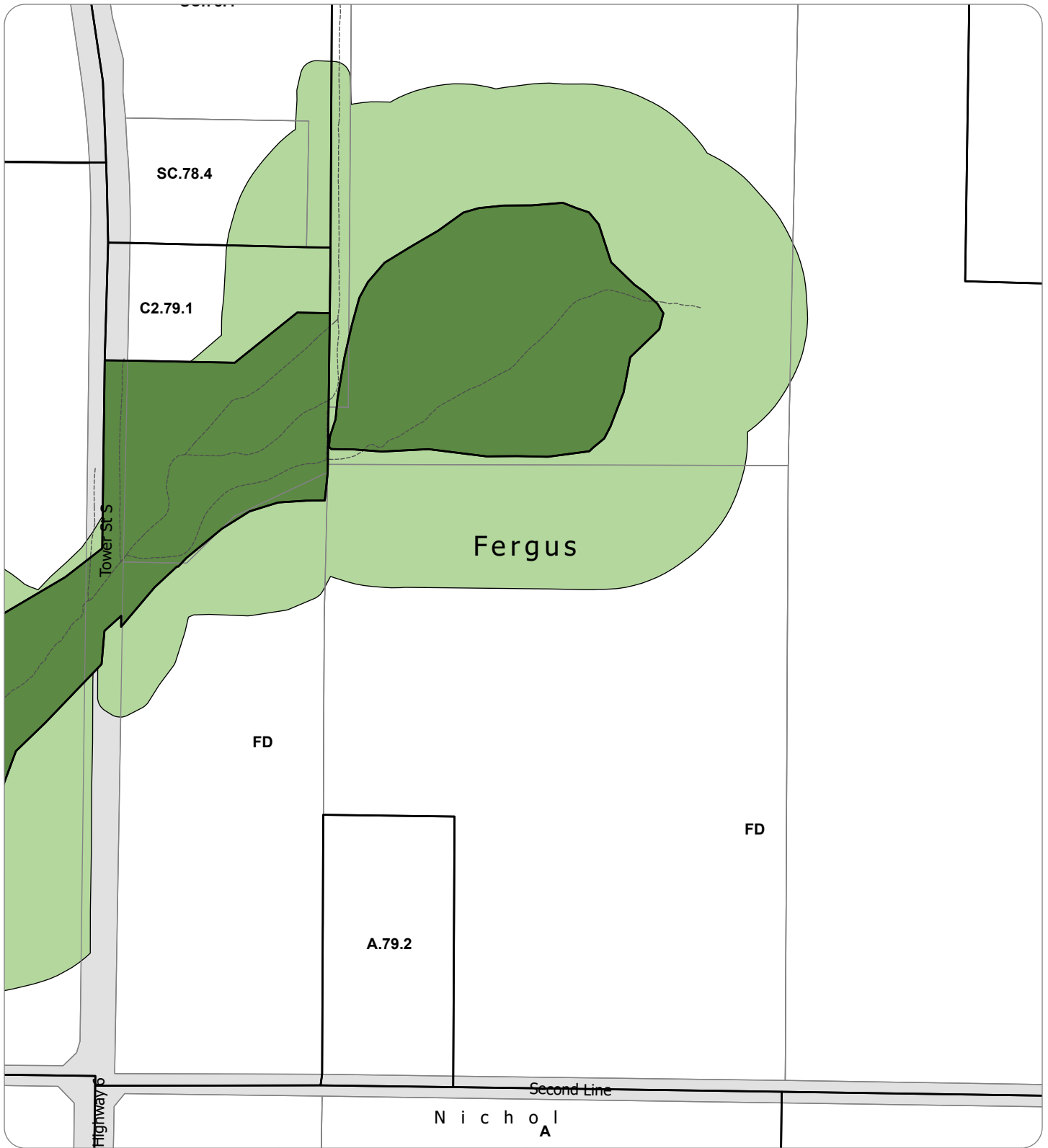
Township of Centre Wellington
 Zoning By-Law
 Schedule "A"
Map 78
 Fergus











Sources: May include data from the Grand River Conservation Authority, County of Wellington, Teranet (2004) and © 2024 of the Queens Printer For Ontario. Data provided herein is derived from sources with varying levels of accuracy and currency. This is not a survey product. The Township of Centre Wellington disclaims all responsibility for the accuracy or completeness of information contained herein. The Township of Centre Wellington assumes no responsibility for errors arising from use of these mapping products. All rights reserved. May not be reproduced without permission. © 2024 The Township of Centre Wellington. Path: O:\DATA_ENTERPRISE\ZONING\ARPA\Zoning_ByLaw_Maps\Zoning_ByLaw_Maps.aprx

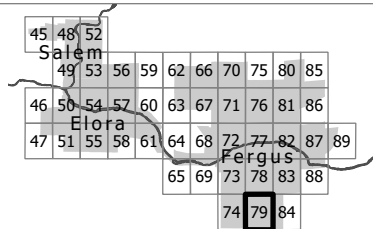


Author: GWowlich
 Date Saved: 2024-12



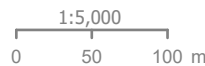


-  Zone Boundary
-  Environmental Protection
-  Environmental Protection Overlay
-  Heritage Area Overlay
-  Parcel Fabric
-  Floodplain
-  Flood Fringe
-  Waterbody
-  Watercourse
-  Road



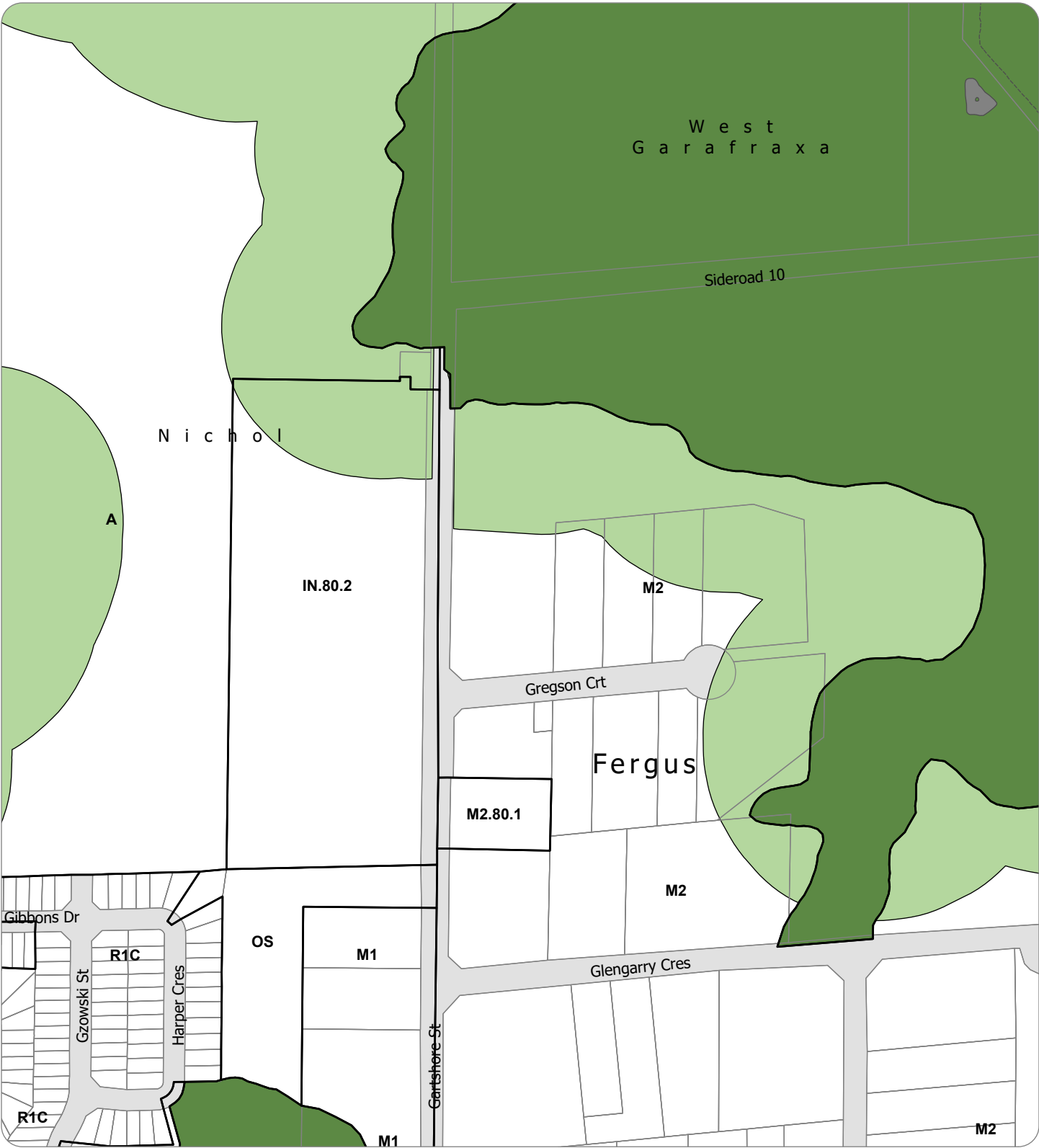
Township of Centre Wellington
 Zoning By-Law
 Schedule "A"
Map 79
 Fergus

Sources: May include data from the Grand River Conservation Authority, County of Wellington, Teranet (2004) and © 2024 of the Queens Printer For Ontario.
 Data provided herein is derived from sources with varying levels of accuracy and currency. This is not a survey product. The Township of Centre Wellington disclaims all responsibility for the accuracy or completeness of information contained herein. The Township of Centre Wellington assumes no responsibility for errors arising from use of these mapping products. All rights reserved. May not be reproduced without permission. © 2024 The Township of Centre Wellington.
 Path: O:\DATA_ENTERPRISE\ZONING\ARPA\Zoning_ByLaw_Maps\Zoning_ByLaw_Maps.aprx

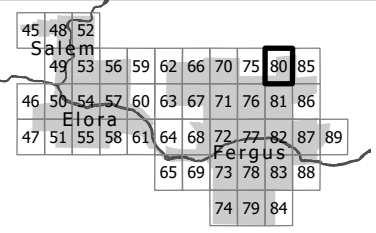


Author: GWolowich
 Date Saved: 2024-12



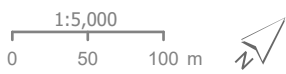


- Zone Boundary
- Environmental Protection
- Environmental Protection Overlay
- Heritage Area Overlay
- Parcel Fabric
- Floodplain
- Flood Fringe
- Waterbody
- Watercourse
- Road



Township of Centre Wellington
 Zoning By-Law
 Schedule "A"
Map 80
 Fergus

Sources: May include data from the Grand River Conservation Authority, County of Wellington, Teranet (2004) and © 2024 of the Queens Printer For Ontario.
 Data provided herein is derived from sources with varying levels of accuracy and currency. This is not a survey product. The Township of Centre Wellington disclaims all responsibility for the accuracy or completeness of information contained herein. The Township of Centre Wellington assumes no responsibility for errors arising from use of these mapping products. All rights reserved. May not be reproduced without permission. © 2024 The Township of Centre Wellington.
 Path: O:\DATA_ENTERPRISE\ZONING\ARPX\Zoning_ByLaw_Maps\Zoning_ByLaw_Maps.aprx

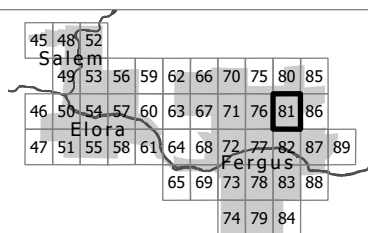


Author: GWowlich
 Date Saved: 2024-12



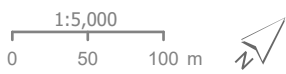


- Zone Boundary
- Environmental Protection
- Environmental Protection Overlay
- Heritage Area Overlay
- Parcel Fabric
- Floodplain
- Flood Fringe
- Waterbody
- Watercourse
- Road



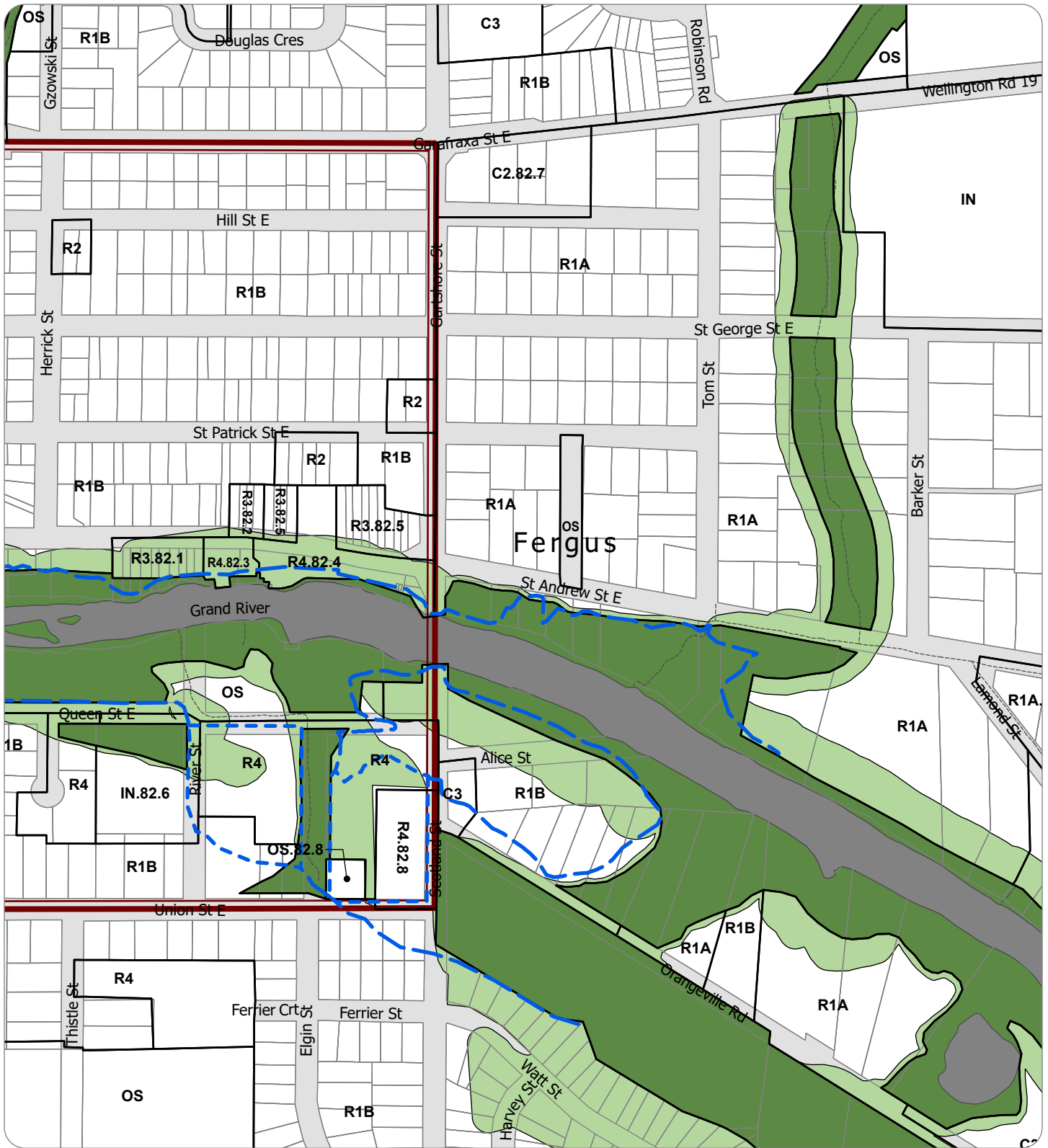
Township of Centre Wellington
 Zoning By-Law
 Schedule "A"
Map 81
 Fergus

Sources: May include data from the Grand River Conservation Authority, County of Wellington, Teranet (2004) and © 2024 of the Queens Printer For Ontario.
 Data provided herein is derived from sources with varying levels of accuracy and currency. This is not a survey product. The Township of Centre Wellington disclaims all responsibility for the accuracy or completeness of information contained herein. The Township of Centre Wellington assumes no responsibility for errors arising from use of these mapping products. All rights reserved. May not be reproduced without permission. © 2024 The Township of Centre Wellington.
 Path: O:\DATA_ENTERPRISE\ZONING\ARPA\Zoning_ByLaw_Maps\Zoning_ByLaw_Maps.aprx

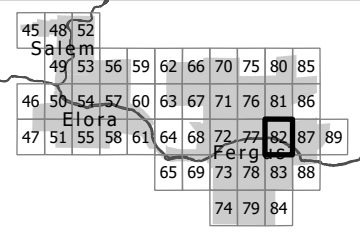


Author: GWolowich
 Date Saved: 2024-12



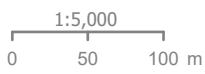


- Zone Boundary
- Environmental Protection
- Environmental Protection Overlay
- Heritage Area Overlay
- Parcel Fabric
- Floodplain
- Flood Fringe
- Waterbody
- Watercourse
- Road



Township of Centre Wellington
 Zoning By-Law
 Schedule "A"
Map 82
 Fergus

Sources: May include data from the Grand River Conservation Authority, County of Wellington, Teranet (2004) and © 2024 of the Queens Printer For Ontario. Data provided herein is derived from sources with varying levels of accuracy and currency. This is not a survey product. The Township of Centre Wellington disclaims all responsibility for the accuracy or completeness of information contained herein. The Township of Centre Wellington assumes no responsibility for errors arising from use of these mapping products. All rights reserved. May not be reproduced without permission. © 2024 The Township of Centre Wellington. Path: O:\DATA_ENTERPRISE\ZONING\ARPX\Zoning_ByLaw_Maps\Zoning_ByLaw_Maps.aprx

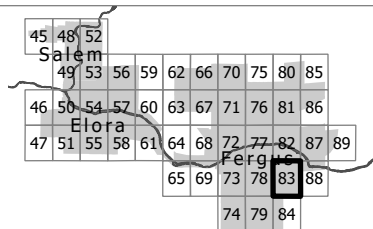


Author: GWowlich
 Date Saved: 2024-12





- Zone Boundary
- Environmental Protection
- Environmental Protection Overlay
- Heritage Area Overlay
- Parcel Fabric
- Floodplain
- Flood Fringe
- Waterbody
- Watercourse
- Road



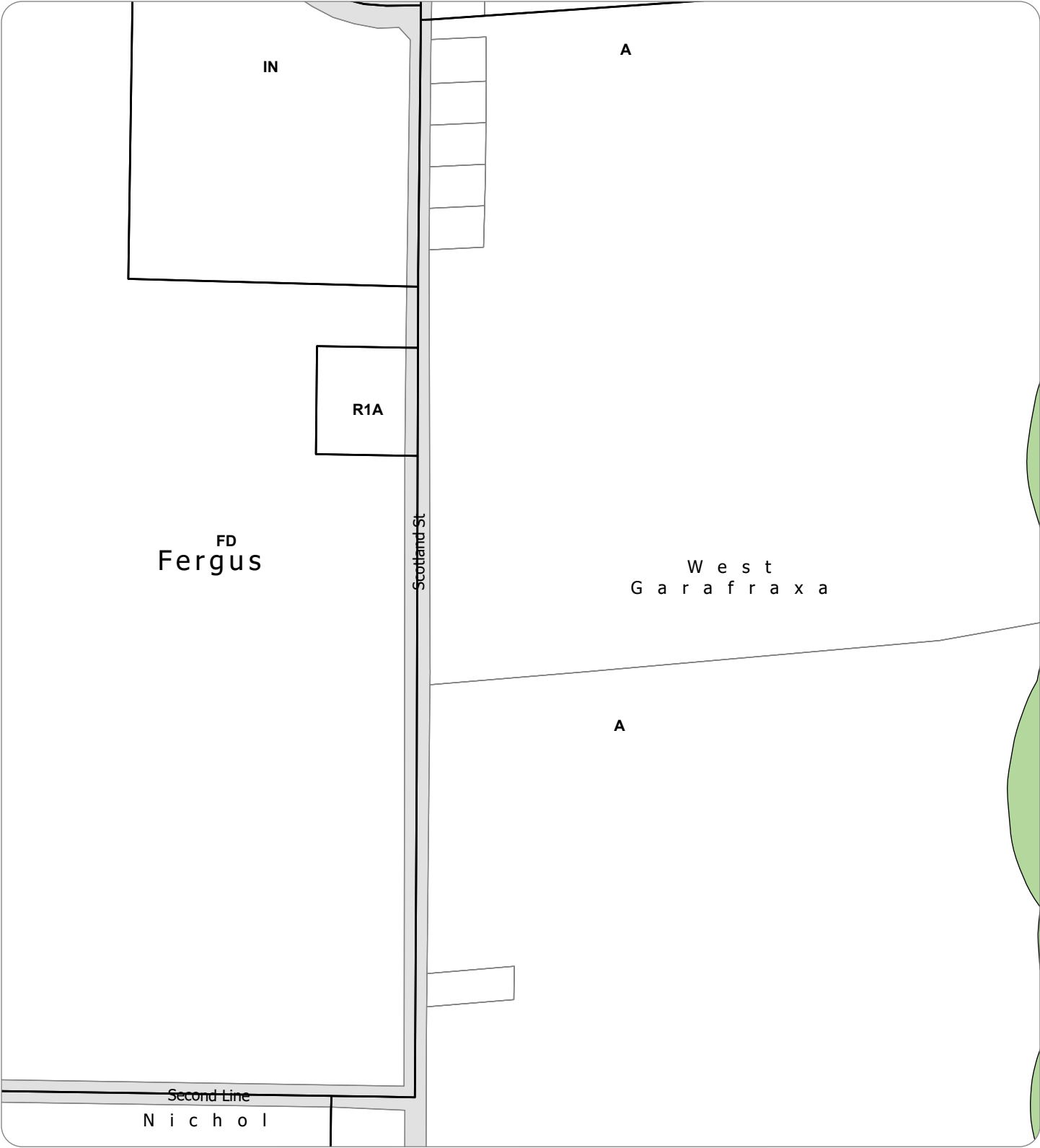
Township of Centre Wellington
 Zoning By-Law
 Schedule "A"
Map 83
 Fergus









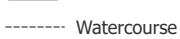

Sources: May include data from the Grand River Conservation Authority, County of Wellington, Teranet (2004) and © 2024 of the Queens Printer For Ontario. Data provided herein is derived from sources with varying levels of accuracy and currency. This is not a survey product. The Township of Centre Wellington disclaims all responsibility for the accuracy or completeness of information contained herein. The Township of Centre Wellington assumes no responsibility for errors arising from use of these mapping products. All rights reserved. May not be reproduced without permission. © 2024 The Township of Centre Wellington. Path: O:\DATA_ENTERPRISE\ZONING\ARPA\Zoning_ByLaw_Maps\Zoning_ByLaw_Maps.aprx

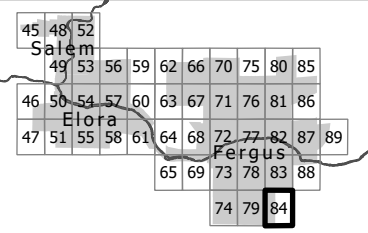


Author: GWolowich
 Date Saved: 2024-12



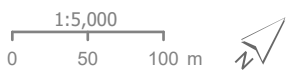


-  Zone Boundary
-  Environmental Protection
-  Environmental Protection Overlay
-  Heritage Area Overlay
-  Parcel Fabric
-  Floodplain
-  Flood Fringe
-  Waterbody
-  Watercourse
-  Road



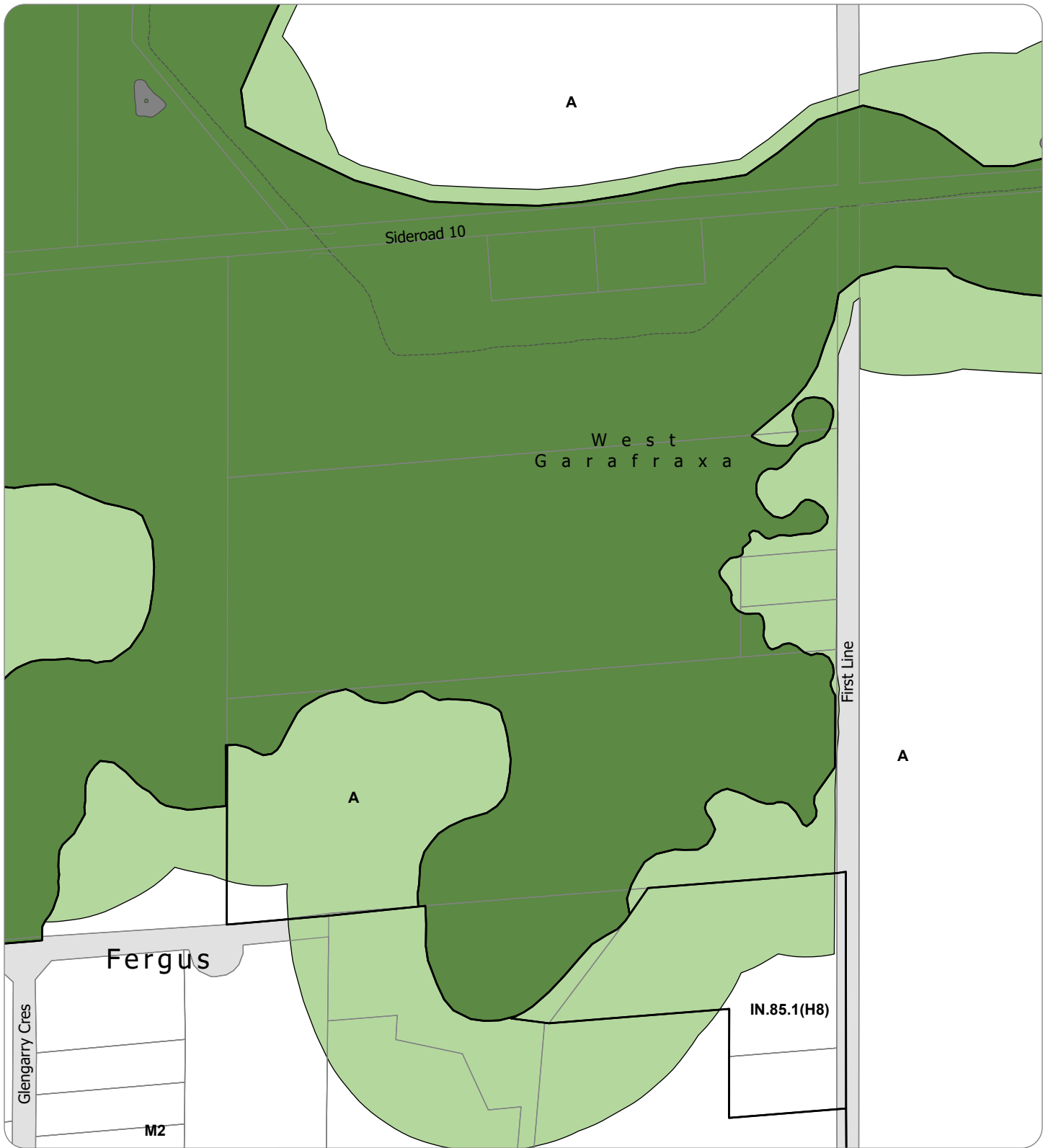
Township of Centre Wellington
 Zoning By-Law
 Schedule "A"
Map 84
 Fergus











Sources: May include data from the Grand River Conservation Authority, County of Wellington, Teranet (2004) and © 2024 of the Queens Printer For Ontario.
 Data provided herein is derived from sources with varying levels of accuracy and currency. This is not a survey product. The Township of Centre Wellington disclaims all responsibility for the accuracy or completeness of information contained herein. The Township of Centre Wellington assumes no responsibility for errors arising from use of these mapping products. All rights reserved. May not be reproduced without permission. © 2024 The Township of Centre Wellington.
 Path: O:\DATA_ENTERPRISE\ZONING\ARPX\Zoning_ByLaw_Maps\Zoning_ByLaw_Maps.aprx

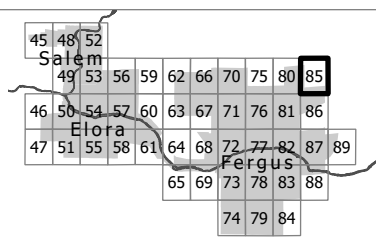


Author: GWolowich
 Date Saved: 2024-12



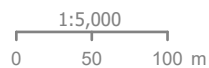


-  Zone Boundary
-  Environmental Protection
-  Environmental Protection Overlay
-  Heritage Area Overlay
-  Parcel Fabric
-  Floodplain
-  Flood Fringe
-  Waterbody
-  Watercourse
-  Road



Township of Centre Wellington
 Zoning By-Law
 Schedule "A"
Map 85
 Fergus











Sources: May include data from the Grand River Conservation Authority, County of Wellington, Teranet (2004) and © 2024 of the Queens Printer For Ontario. Data provided herein is derived from sources with varying levels of accuracy and currency. This is not a survey product. The Township of Centre Wellington disclaims all responsibility for the accuracy or completeness of information contained herein. The Township of Centre Wellington assumes no responsibility for errors arising from use of these mapping products. All rights reserved. May not be reproduced without permission. © 2024 The Township of Centre Wellington. Path: O:\DATA_ENTERPRISE\ZONING\ARPX\Zoning_ByLaw_Maps\Zoning_ByLaw_Maps.aprx

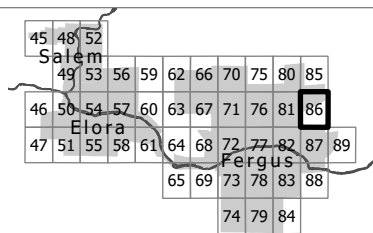


Author: GWolowich
 Date Saved: 2024-12



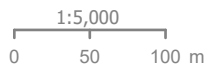


-  Zone Boundary
-  Environmental Protection
-  Environmental Protection Overlay
-  Heritage Area Overlay
-  Parcel Fabric
-  Floodplain
-  Flood Fringe
-  Waterbody
-  Watercourse
-  Road



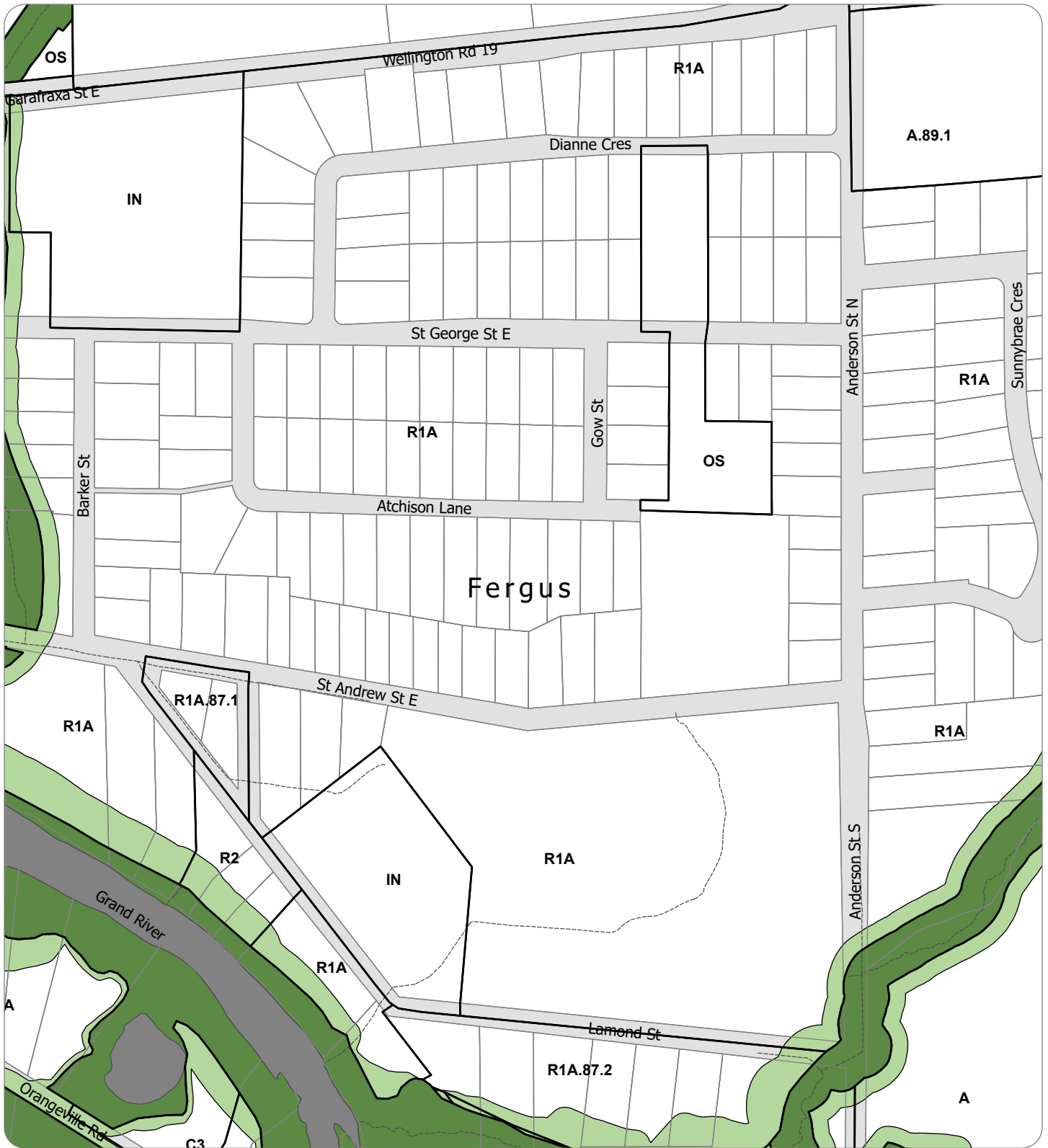
Township of Centre Wellington
 Zoning By-Law
 Schedule "A"
Map 86
 Fergus

Sources: May include data from the Grand River Conservation Authority, County of Wellington, Teranet (2004) and © 2024 of the Queens Printer For Ontario.
 Data provided herein is derived from sources with varying levels of accuracy and currency. This is not a survey product. The Township of Centre Wellington disclaims all responsibility for the accuracy or completeness of information contained herein. The Township of Centre Wellington assumes no responsibility for errors arising from use of these mapping products. All rights reserved. May not be reproduced without permission. © 2024 The Township of Centre Wellington.
 Path: O:\DATA_ENTERPRISE\ZONING\ARPA\Zoning_ByLaw_Maps\Zoning_ByLaw_Maps.aprx

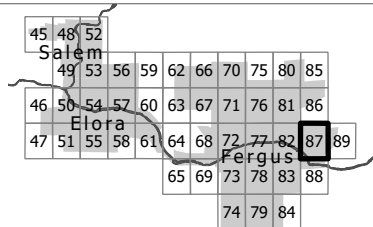


Author: GWolowich
 Date Saved: 2024-12





- Zone Boundary
- Environmental Protection
- Environmental Protection Overlay
- Heritage Area Overlay
- Parcel Fabric
- Floodplain
- Flood Fringe
- Waterbody
- Watercourse
- Road



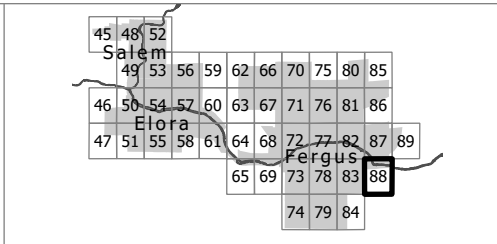
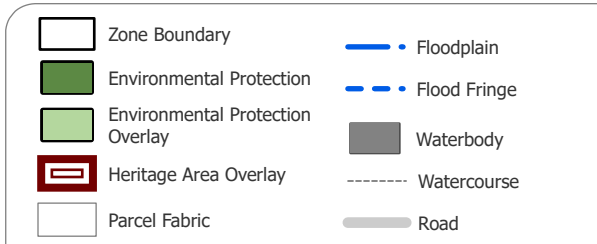
Township of Centre Wellington
 Zoning By-Law
 Schedule "A"
Map 87
 Fergus

Sources: May include data from the Grand River Conservation Authority, County of Wellington, Teranet (2004) and © 2024 of the Queens Printer For Ontario. Data provided herein is derived from sources with varying levels of accuracy and currency. This is not a survey product. The Township of Centre Wellington disclaims all responsibility for the accuracy or completeness of information contained herein. The Township of Centre Wellington assumes no responsibility for errors arising from use of these mapping products. All rights reserved. May not be reproduced without permission. © 2024 The Township of Centre Wellington. Path: O:\DATA_ENTERPRISE\ZONING\ARPA\Zoning_ByLaw_Maps\Zoning_ByLaw_Maps.aprx



Author: GWolowich
 Date Saved: 2024-12





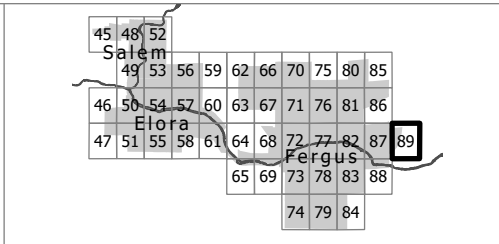
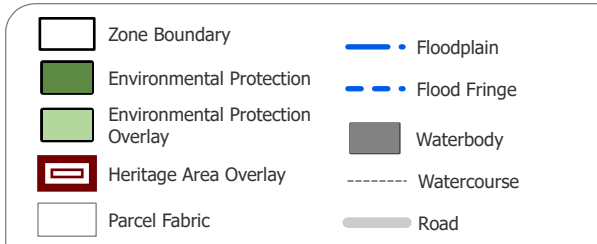
Township of Centre Wellington
 Zoning By-Law
 Schedule "A"
Map 88
 Fergus

Sources: May include data from the Grand River Conservation Authority, County of Wellington, Teranet (2004) and © 2024 of the Queens Printer For Ontario.
 Data provided herein is derived from sources with varying levels of accuracy and currency. This is not a survey product. The Township of Centre Wellington disclaims all responsibility for the accuracy or completeness of information contained herein. The Township of Centre Wellington assumes no responsibility for errors arising from use of these mapping products. All rights reserved. May not be reproduced without permission. © 2024 The Township of Centre Wellington.
 Path: O:\DATA_ENTERPRISE\ZONING\ARFX\Zoning_ByLaw_Maps\Zoning_ByLaw_Maps.aprx








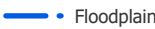




Author: GWolowich
 Date Saved: 2024-12

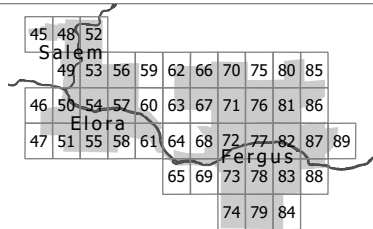




Township of Centre Wellington
 Zoning By-Law
 Schedule "A"
Map 89
 Fergus



-  Zone Boundary
-  Environmental Protection
-  Environmental Protection Overlay
-  Heritage Area Overlay
-  Parcel Fabric
-  Floodplain
-  Flood Fringe
-  Waterbody
-  Watercourse
-  Road



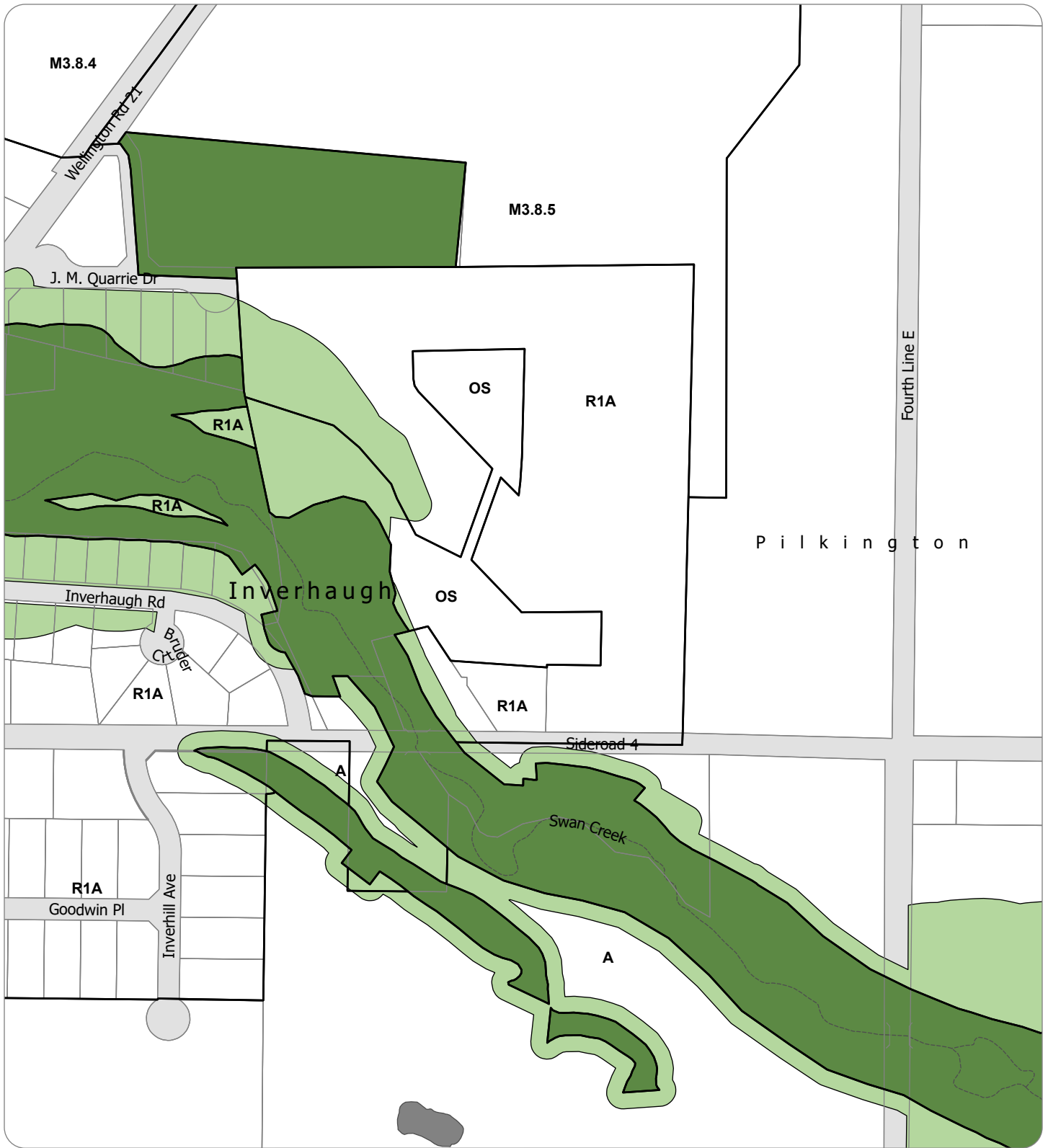
Township of Centre Wellington
 Zoning By-Law
 Schedule "A"
Map 90
 Inverhaugh









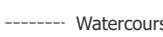

Sources: May include data from the Grand River Conservation Authority, County of Wellington, Teranet (2004) and © 2024 of the Queens Printer For Ontario. Data provided herein is derived from sources with varying levels of accuracy and currency. This is not a survey product. The Township of Centre Wellington disclaims all responsibility for the accuracy or completeness of information contained herein. The Township of Centre Wellington assumes no responsibility for errors arising from use of these mapping products. All rights reserved. May not be reproduced without permission. © 2024 The Township of Centre Wellington. Path: O:\DATA_ENTERPRISE\ZONING\ARPA\Zoning_ByLaw_Maps\Zoning_ByLaw_Maps.aprx

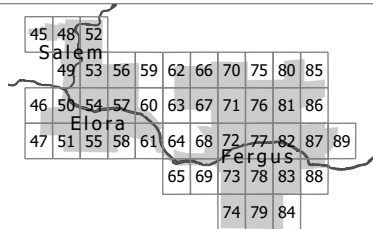


Author: GWolowich
 Date Saved: 2024-12



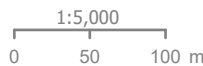


-  Zone Boundary
-  Environmental Protection
-  Environmental Protection Overlay
-  Heritage Area Overlay
-  Parcel Fabric
-  Floodplain
-  Flood Fringe
-  Waterbody
-  Watercourse
-  Road



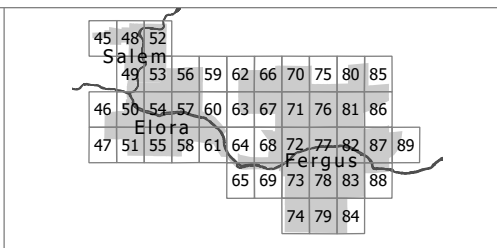
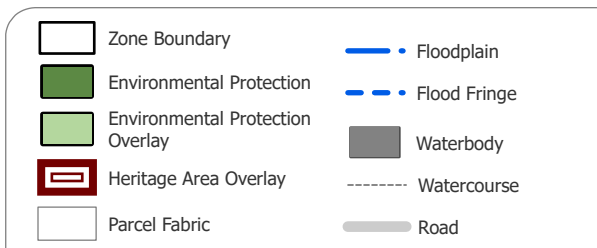
Township of Centre Wellington
 Zoning By-Law
 Schedule "A"
Map 91
 Inverhaugh

Sources: May include data from the Grand River Conservation Authority, County of Wellington, Teranet (2004) and © 2024 of the Queens Printer For Ontario. Data provided herein is derived from sources with varying levels of accuracy and currency. This is not a survey product. The Township of Centre Wellington disclaims all responsibility for the accuracy or completeness of information contained herein. The Township of Centre Wellington assumes no responsibility for errors arising from use of these mapping products. All rights reserved. May not be reproduced without permission. © 2024 The Township of Centre Wellington. Path: O:\DATA_ENTERPRISE\ZONING\ARPX\Zoning_ByLaw_Maps\Zoning_ByLaw_Maps.aprx










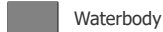
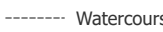

Author: GWowlich
 Date Saved: 2024-12

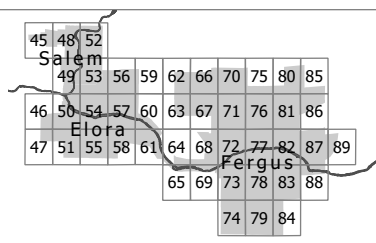




Township of Centre Wellington
 Zoning By-Law
 Schedule "A"
Map 92
 Belwood




-  Zone Boundary
-  Environmental Protection
-  Environmental Protection Overlay
-  Heritage Area Overlay
-  Parcel Fabric
-  Floodplain
-  Flood Fringe
-  Waterbody
-  Watercourse
-  Road



Township of Centre Wellington
 Zoning By-Law
 Schedule "A"
Map 93
 Belwood











Sources: May include data from the Grand River Conservation Authority, County of Wellington, Teranet (2004) and © 2024 of the Queens Printer For Ontario. Data provided herein is derived from sources with varying levels of accuracy and currency. This is not a survey product. The Township of Centre Wellington disclaims all responsibility for the accuracy or completeness of information contained herein. The Township of Centre Wellington assumes no responsibility for errors arising from use of these mapping products. All rights reserved. May not be reproduced without permission. © 2024 The Township of Centre Wellington. Path: O:\DATA_ENTERPRISE\ZONING\ARPX\Zoning_ByLaw_Maps\Zoning_ByLaw_Maps.aprx

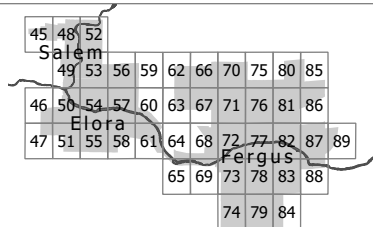


Author: GWolowich
 Date Saved: 2024-12



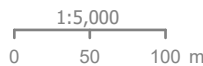


-  Zone Boundary
-  Environmental Protection
-  Environmental Protection Overlay
-  Heritage Area Overlay
-  Parcel Fabric
-  Floodplain
-  Flood Fringe
-  Waterbody
-  Watercourse
-  Road



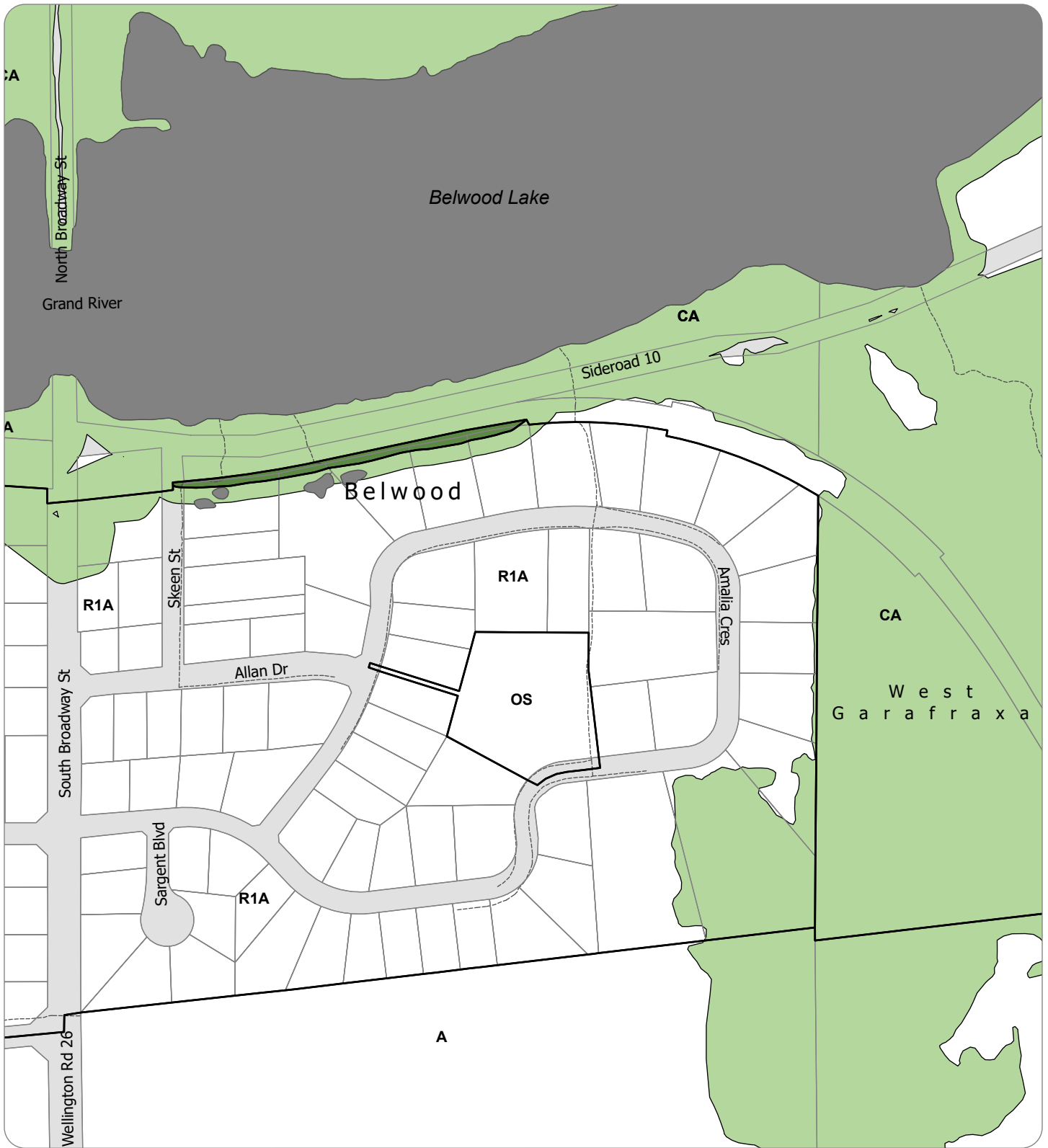
Township of Centre Wellington
 Zoning By-Law
 Schedule "A"
Map 94
 Belwood











Sources: May include data from the Grand River Conservation Authority, County of Wellington, Teranet (2004) and © 2024 of the Queens Printer For Ontario. Data provided herein is derived from sources with varying levels of accuracy and currency. This is not a survey product. The Township of Centre Wellington disclaims all responsibility for the accuracy or completeness of information contained herein. The Township of Centre Wellington assumes no responsibility for errors arising from use of these mapping products. All rights reserved. May not be reproduced without permission. © 2024 The Township of Centre Wellington. Path: O:\DATA_ENTERPRISE\ZONING\ARPA\Zoning_ByLaw_Maps\Zoning_ByLaw_Maps.aprx

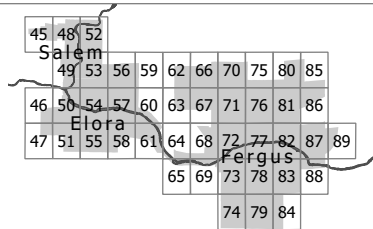


Author: GWolowich
 Date Saved: 2024-12





-  Zone Boundary
-  Environmental Protection
-  Environmental Protection Overlay
-  Heritage Area Overlay
-  Parcel Fabric
-  Floodplain
-  Flood Fringe
-  Waterbody
-  Watercourse
-  Road



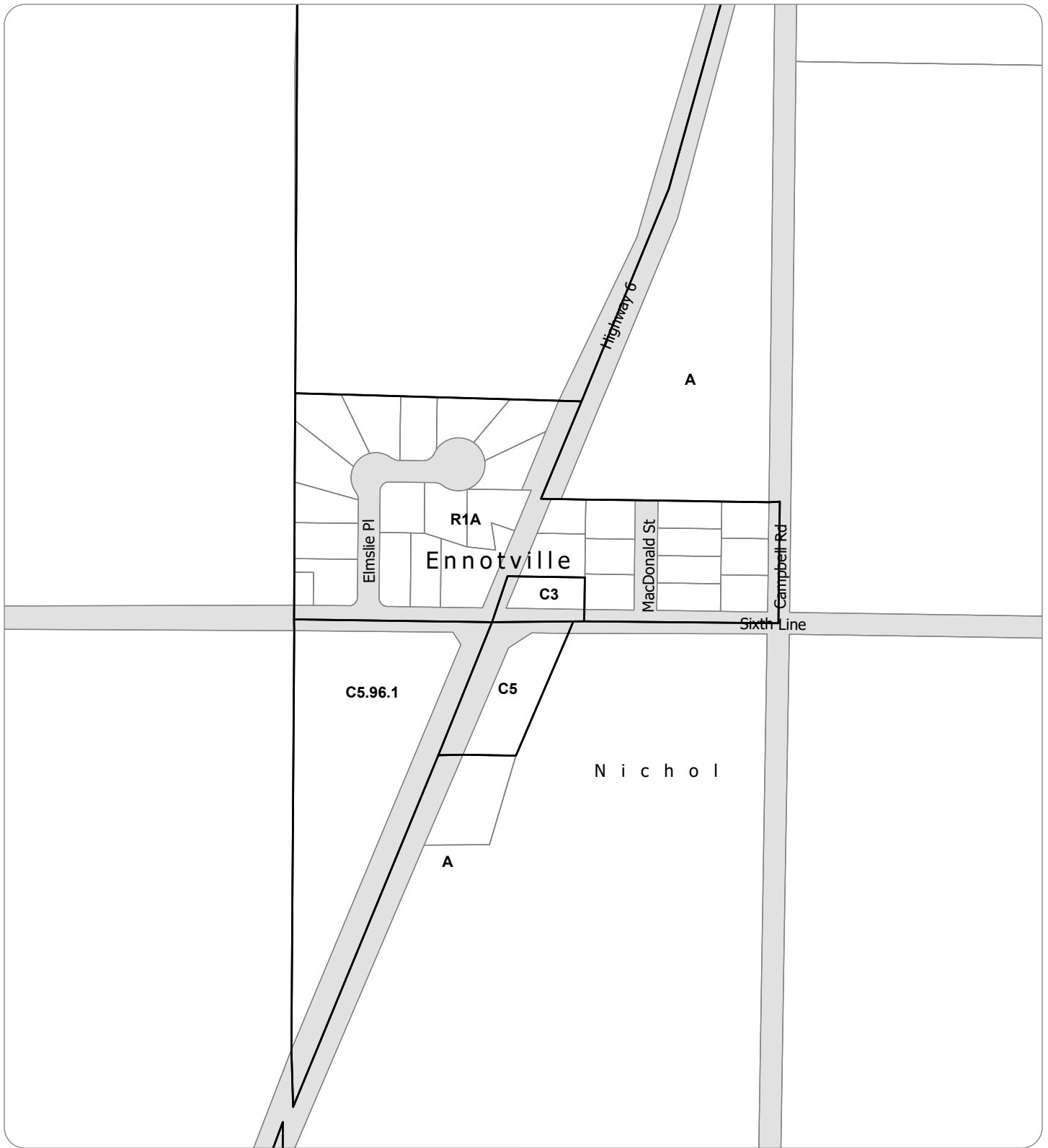
Township of Centre Wellington
 Zoning By-Law
 Schedule "A"
Map 95
 Belwood






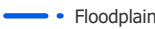




Sources: May include data from the Grand River Conservation Authority, County of Wellington, Teranet (2004) and © 2024 of the Queens Printer For Ontario.
 Data provided herein is derived from sources with varying levels of accuracy and currency. This is not a survey product. The Township of Centre Wellington disclaims all responsibility for the accuracy or completeness of information contained herein. The Township of Centre Wellington assumes no responsibility for errors arising from use of these mapping products. All rights reserved. May not be reproduced without permission. © 2024 The Township of Centre Wellington.
 Path: O:\DATA_ENTERPRISE\ZONING\ARPA\Zoning_ByLaw_Maps\Zoning_ByLaw_Maps.aprx

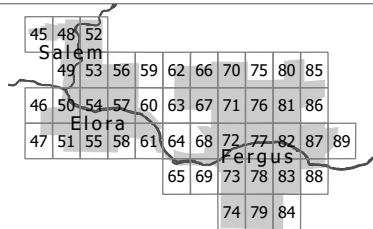


Author: GWolowich
 Date Saved: 2024-12



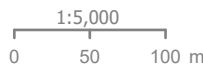


-  Zone Boundary
-  Environmental Protection
-  Environmental Protection Overlay
-  Heritage Area Overlay
-  Parcel Fabric
-  Floodplain
-  Flood Fringe
-  Waterbody
-  Watercourse
-  Road



Township of Centre Wellington
 Zoning By-Law
 Schedule "A"
Map 96
 Ennotville

Sources: May include data from the Grand River Conservation Authority, County of Wellington, Teranet (2004) and © 2024 of the Queens Printer For Ontario. Data provided herein is derived from sources with varying levels of accuracy and currency. This is not a survey product. The Township of Centre Wellington disclaims all responsibility for the accuracy or completeness of information contained herein. The Township of Centre Wellington assumes no responsibility for errors arising from use of these mapping products. All rights reserved. May not be reproduced without permission. © 2024 The Township of Centre Wellington. Path: O:\DATA_ENTERPRISE\ZONING\ARPX\Zoning_ByLaw_Maps\Zoning_ByLaw_Maps.aprx



Author: GWolowich
 Date Saved: 2024-12

